

**NOTICE!!**

**These documents have been scanned!**

**Do not place un-scanned documents beneath this notice!**

**Do not remove this notice from this file!**

GPO Jacket No. 560-102  
Print Order 61540  
Rise Business Services, LLC  
Job=AZ15 6/3/2019



Box Number= AZ15113



Claim Begin-End: AMC366532-AMC366557

**1 Initial Receipt**



AZ15113-4 AMC366290-AMC366988

**United States Department of the Interior  
Bureau of Land Management**

BUSINESS & SUPPORT SVCS DIV  
222 N CENTRAL AVE  
PHOENIX, AZ 85004 -2203  
Phone: (602) 417-9200

Receipt	
No:	1110370

**Transaction #:** 1149078  
**Date of Transaction:** 07/15/2005

<b>CUSTOMER:</b>	PETER MEYERS P.M. EXPLORATION LLC 2207 CRESCENT DR DODGE CITY,KS 67801
------------------	---

ENTERED IN COMPUTER

*8/3/05*

LINE #	QTY	DESCRIPTION	REMARKS	UNIT PRICE	TOTAL
1	26.00	LOCATABLE MINERALS / MINING CLAIMS-NEW, UNADJUDI, ONE OR MORE AUTH NO'S / NEW MINING CLAIM LOCATION FEE \$30 (1993) <b>CASES:</b> AMC366532/\$30.00, AMC366533/\$30.00, AMC366534/\$30.00, AMC366535/\$30.00, AMC366536/\$30.00, AMC366537/\$30.00, AMC366538/\$30.00, AMC366539/\$30.00, AMC366540/\$30.00, AMC366541/\$30.00, AMC366542/\$30.00, AMC366543/\$30.00, AMC366544/\$30.00, AMC366545/\$30.00, AMC366546/\$30.00, AMC366547/\$30.00, AMC366548/\$30.00, AMC366549/\$30.00, AMC366550/\$30.00, AMC366551/\$30.00, AMC366552/\$30.00, AMC366553/\$30.00, AMC366554/\$30.00, AMC366555/\$30.00, AMC366556/\$30.00, AMC366557/\$30.00		- n/a -	780.00
2	26.00	LOCATABLE MINERALS / MINING CLAIMS-NEW, UNADJUDI, ONE OR MORE AUTH NO'S / NEW MINING CLAIM SVC CHG \$10 (1930) <b>CASES:</b> AMC366532/\$10.00, AMC366533/\$10.00, AMC366534/\$10.00, AMC366535/\$10.00, AMC366536/\$10.00, AMC366537/\$10.00, AMC366538/\$10.00, AMC366539/\$10.00, AMC366540/\$10.00, AMC366541/\$10.00, AMC366542/\$10.00, AMC366543/\$10.00, AMC366544/\$10.00, AMC366545/\$10.00, AMC366546/\$10.00, AMC366547/\$10.00, AMC366548/\$10.00, AMC366549/\$10.00, AMC366550/\$10.00, AMC366551/\$10.00, AMC366552/\$10.00, AMC366553/\$10.00, AMC366554/\$10.00, AMC366555/\$10.00, AMC366556/\$10.00, AMC366557/\$10.00		- n/a -	260.00
		LOCATABLE MINERALS / MINING CLAIMS-NEW, UNADJUDI, ONE OR MORE AUTH NO'S / NEW MINING CLM MAINT FEE \$125 (1993) <b>CASES:</b> AMC366532/\$125.00, AMC366533/\$125.00, AMC366534/\$125.00, AMC366535/\$125.00, AMC366536/\$125.00, AMC366537/\$125.00.			

3	26.00	AMC366538/\$125.00, AMC366539/\$125.00, AMC366540/\$125.00, AMC366541/\$125.00, AMC366542/\$125.00, AMC366543/\$125.00, AMC366544/\$125.00, AMC366545/\$125.00, AMC366546/\$125.00, AMC366547/\$125.00, AMC366548/\$125.00, AMC366549/\$125.00, AMC366550/\$125.00, AMC366551/\$125.00, AMC366552/\$125.00, AMC366553/\$125.00, AMC366554/\$125.00, AMC366555/\$125.00, AMC366556/\$125.00, AMC366557/\$125.00	MAIN 2005 (26)	- n/a -	3250.00
<b>TOTAL: \$4,290.00</b>					

PAYMENT INFORMATION			
NOTE: Items will appear on credit card statement as "Bureau of Land Management".			
1	AMOUNT:	\$3,510.00	POSTMARKED: 07/08/2005
	TYPE:	CHECK	RECEIVED: 07/12/2005
	CHECK NO:	8618	
	NAME:	MYERS, PETER D 2207 CRESCENT DR DODGE CITY KS 67801	
2	AMOUNT:	\$780.00	POSTMARKED: N/A
	TYPE:	CREDIT CARD	RECEIVED: 07/15/2005
	NAME:	MYERS, PETER D 2207 CRESCENT DR DODGE CITY KS 67801	
	CARD NO:	XXXXXXXXXXXX9231	AUTH CODE: 055660
	NAME ON CARD:	PETER MEYERS	
	EXPIRES:	06/30/2006	
	SIGNATURE:		

REMARKS

This receipt was generated by the automated BLM Collections and Billing System and is a paper representation of a portion of the official electronic record contained therein.

**NOTICE!!**

**These documents have been scanned!**

**Do not place un-scanned documents beneath this notice!**

**Do not remove this notice from this file!**

GPO Jacket No. 560-102  
Print Order 61540  
Rise Business Services, LLC  
Job=AZ15 6/3/2019



Box Number= AZ15113



Claim Begin-End: AMC366532-AMC366557

**2 Correspondence**



AZ15113-4

AMC366290-AMC366988



# United States Department of the Interior



BUREAU OF LAND MANAGEMENT

Arizona State Office

One North Central Avenue, Suite 800

Phoenix, Arizona 85004-4427

[www.blm.gov/az/](http://www.blm.gov/az/)

OCT 07 2016

In Reply Refer To:

3800 (9200) RM

AMC361755, AMC366532, AMC383267, *AMC361955*

CERTIFIED MAIL - RETURN RECEIPT REQUESTED No. 7016 1370 0001 2495 2882

## DECISION

P M EXPL LLC; MYERS PETE : This decision affects those claims shown  
2207 CRESCENT DR : on the attached list(s).  
DODGE CITY, KS 67801-2827 :

---

SEE ENCLOSURE FOR LIST OF CLAIMS

---

### MINING CLAIMS DECLARED FORFEIT

The mining claims listed above have been declared forfeit as of September 1, 2016, for failure to timely file the required maintenance fee payment or small miner's maintenance fee waiver (waiver).

Claimants are required to pay an annual non-refundable maintenance fee of \$155 per 20 acres or portion thereof, or submit a waiver, on or before September 1 of each year. These requirements were established by 30 U.S.C. 28f-1, as amended, and 43 CFR 3834 and 3835.

Our records do not show receipt of a maintenance fee payment or small miner waiver filed on or before the due date. Therefore, the claims listed above are forfeit.

### Reclamation Requirements

This decision does not relieve you of the liability for reclamation of all areas disturbed by your activities on lands covered by the subject mining claim(s) and/or site(s). After you complete the reclamation, you must notify the authorized officer of the appropriate surface managing agency so that the authorized officer may conduct a final site inspection and determine whether you may be released from liability. If you fail to reclaim the land to the satisfaction of the authorized officer, the surface management agency may cite you for noncompliance under its surface management regulations. For land administered by the Bureau of Land Management (BLM), if you fail to

reclaim the land to the satisfaction of the authorized officer as required in 43 CFR Subpart 3809, BLM will issue an order of noncompliance under 43 CFR 3809.601(a). If you fail to comply with the non-compliance order, BLM may take further action under 43 CFR 3809.604. Failure to conduct reclamation is a prohibited act that may subject you to criminal penalties. See 43 CFR 3809.605(h) and 43 CFR 3809.700.

### Appeal Procedures

This decision may be appealed to the Interior Board of Land Appeals, Office of the Secretary, in accordance with the regulations contained in 43 CFR, Part 4, and the enclosed Form 1842-1. If an appeal is taken, your notice of appeal must be filed in this office (at the above address) within 30 days from receipt of this decision. The appellant has the burden of showing that the decision appealed from is in error.

If you wish to file a petition pursuant to regulation 43 CFR 4.21 (58 FR 4939, January 19, 1993) for a stay of the effectiveness of this decision during the time that your appeal is being reviewed by the Board, the petition for a stay must accompany your notice of appeal. A petition for a stay is required to show sufficient justification based on the standards listed below. Copies of the notice of appeal and petition for a stay **must** also be submitted to each party named in this decision and to the Interior Board of Land Appeals and to the appropriate Office of the Solicitor (see 43 CFR 4.413) at the same time the original documents are filed with this office. If you request a stay, you have the burden of proof to demonstrate that a stay should be granted.

### Standards for Obtaining a Stay

Except as otherwise provided by law or other pertinent regulation, a petition for a stay of a decision pending appeal shall show sufficient justification based on the following standards:

- (1) The relative harm to the parties if the stay is granted or denied,
- (2) The likelihood of the appellant's success on the merits,
- (3) The likelihood of immediate and irreparable harm if the stay is not granted, and
- (4) Whether the public interest favors granting the stay.

Please include your AMC serial number(s) on all correspondence. If additional information is required, please call RéAnn Myers at 602-417-9413.



Rebecca Heick  
Deputy State Director  
Lands, Minerals, and Energy Division

Enclosure

P M EXPL LLC; MYERS PETE  
2207 CRESCENT DR  
DODGE CITY KS 67801-2827

<u>LEAD FILE NUMBER</u>	<u>CLAIM NUMBER</u>	<u>CLAIM NAME</u>
AMC361755	AMC361756	N.D. #11
AMC361955	AMC361956	N.D.#13
AMC366532	AMC366532	KPD#001
AMC366532	AMC366533	KPD#004
AMC366532	AMC366534	KPD#005
AMC366532	AMC366535	KPD#006
AMC366532	AMC366537	KPD#009
AMC366532	AMC366539	KPD#015
AMC366532	AMC366542	KPD#018
AMC366532	AMC366543	KPD#019
AMC366532	AMC366545	KPD#021
AMC366532	AMC366546	KPD#022
AMC366532	AMC366547	KPD#023
AMC366532	AMC366548	KPD#024
AMC366532	AMC366549	KPD#025
AMC366532	AMC366550	KPD#026
AMC366532	AMC366551	KPD#027
AMC366532	AMC366552	KPD#034
AMC366532	AMC366554	KPD#043
AMC366532	AMC366555	KPD#048
AMC366532	AMC366556	KPD#057
AMC366532	AMC366557	KPD#060
AMC383267	AMC383267	KPD 010
AMC383267	AMC383268	KPD 011
AMC383267	AMC383270	KPD 030

SENDER: COMPLETE THIS SECTION

COMPLETE THIS SECTION ON DELIVERY

- Complete items 1, 2, and 3.
- Print your name and address on the reverse so that we can return the card to you.
- Attach this card to the back of the mailpiece, or on the front if space permits.

1. Article Addressed to:  
 P M EXPL LLC; MYERS PETE  
 2207 CRESCENT DR  
 DODGE CITY KS 67801-2827  
 920/RM/AMC361755, AMC366532,  
 AMC383267



9590 9402 1825 6104 0397 51

2. Article Number (Transfer from service label)  
 7016 1370 0001 2495 2882

PS Form 3811, July 2015 PSN 7530-02-000-9053

A. Signature  
 X *[Signature]*  Agent  Addressee

B. Received by (Printed Name)  
*Pete Myers*

C. Date of Delivery  
 OCT 17 2016  
 67801

D. Is delivery address different from item 1?  Yes  No  
 If YES, enter delivery address below:

3. Service Type
- |  |   |
|--|---|
| <input type="checkbox"/> Adult Signature                         | <input type="checkbox"/> Priority Mail Express®                     |
| <input type="checkbox"/> Adult Signature Restricted Delivery     | <input type="checkbox"/> Registered Mail™                           |
| <input checked="" type="checkbox"/> Certified Mail®              | <input type="checkbox"/> Registered Mail Restricted Delivery        |
| <input type="checkbox"/> Certified Mail Restricted Delivery      | <input type="checkbox"/> Return Receipt for Merchandise             |
| <input type="checkbox"/> Collect on Delivery                     | <input checked="" type="checkbox"/> Signature Confirmation™         |
| <input type="checkbox"/> Collect on Delivery Restricted Delivery | <input type="checkbox"/> Signature Confirmation Restricted Delivery |
| <input type="checkbox"/> All Restricted Delivery                 |   |

Domestic Return Receipt

USPS TRACKING #



9590 9402 1825 6104 0397 51



First-Class Mail  
 Postage & Fees Paid  
 USPS  
 Permit No. G-10

United States Postal Service

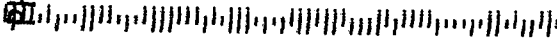
RECEIVED  
 BLM AZ STATE OFFICE

2016 OCT 24 PM 2:14

PHOENIX, ARIZONA

• Sender: Please print your name, address, and ZIP+4® in this box •

UNITED STATES  
 DEPARTMENT OF THE INTERIOR  
 Bureau of Land Management  
 Arizona State Office  
 One N. Central Avenue, Suite 800  
 Phoenix, AZ 85004-4427





**NOTICE!!**

**These documents have been scanned!**

**Do not place un-scanned documents beneath this notice!**

**Do not remove this notice from this file!**

GPO Jacket No. 560-102  
Print Order 61540  
Rise Business Services, LLC  
Job=AZ15 6/3/2019



Box Number= AZ15113



Claim Begin-End: AMC366532-AMC366557

**3 Transfers**



AZ15113-4 AMC366290-AMC366988

**NO  
DOCUMENTS  
FOUND**

NO DOCUMENTS FOUND  
NO DOCUMENTS FOUND

**NOTICE!!**

**These documents have been scanned!**

**Do not place un-scanned documents beneath this notice!**

**Do not remove this notice from this file!**

GPO Jacket No. 560-102  
Print Order 61540  
Rise Business Services, LLC  
Job=AZ15 6/3/2019



Box Number= AZ15113



Claim Begin-End: AMC366532-AMC366557

**4 Annual Filings**



AZ15113-4

AMC366290-AMC366988

361755  
361955  
~~366532~~  
383267

Notice Of Intention To Hold Mining Claim(s)

This Notice of Intention to Hold Mining Claim(s) is made pursuant to 43 C.F.R., subpart 3833.2.3, by:

Name (owner or agent) P.M. EXPLORATION LLC

Address 2207 CRESCENT DRIVE

City, State, Zip DODGE CITY, KS. 67801

Claim Name	BLM AMC#	Cochise County Recording #
<u>N.D.#10</u>	<u>AMC361755</u>	<u>040617412</u>
<u>N.D.#12</u>	<u>AMC361955</u>	<u>040620541</u>
<u>KPD#008</u>	<u>AMC366536</u>	<u>050725419</u>
<u>KPD#012</u>	<u>AMC366538</u>	<u>050725420</u>
<u>KPD#016</u>	<u>AMC366540</u>	<u>050725422</u>
<u>KPD#017</u>	<u>AMC366541</u>	<u>050725423</u>
<u>KPD#020</u>	<u>AMC366544</u>	<u>050725426</u>
<u>KPD#029</u>	<u>AMC383269</u>	<u>070517896</u>
<u>KPD#035</u>	<u>AMC366553</u>	<u>050725435</u>

RECEIVED  
BLM AZ STATE OFFICE  
2018 AUG 29 P 2:32  
PHOENIX, ARIZONA

The above named claim(s) is (are) held claimed by the owner(s) for the valuable mineral contained therein. I (we) intend to continue development of the claim(s).

Annual assessment work or report of geological, geochemical or geophysical survey is not required because the owner has paid a rental fee of \$155.00 per claim for the assessment year ending August 31, 2018 and is paying \$155.00 per claim for an advanced rental fee for the assessment work for the year beginning on September 1, 2018.

Signed [Signature]  
Date 8-28-18

ENTERED  
SEP 05 2018  
BY: RAm

# 4251546

PRESS FIRMLY TO SEAL

PRESS FIRMLY TO SEAL



1007

85004

U.S. POSTAGE PAID  
PME 1-Day  
DODGE CITY, KS  
67801  
AUG 28, 18  
AMOUNT

**\$24.70**

R2304M114140-04

# PRIORITY MAIL EXPRESS™

OUR FASTEST SERVICE IN THE U.S.



This envelope is made from post-consumer waste. Please recycle - again.

RECEIVED  
M AZ STATE OFFICE  
018 AUG 29 P 2:32  
PHOENIX, ARIZONA

WHEN USED INTERNATIONALLY,  
A CUSTOMS DECLARATION  
LABEL MAY BE REQUIRED.



EP13F July 2013 OD: 12.5 x 9.5



PS 10001000006

WRITE FIRMLY WITH BALL POINT PEN ON HARD SURFACE TO MAKE ALL COPIES LEGIBLE.

### CUSTOMER USE ONLY

FROM: (PLEASE PRINT) \_\_\_\_\_ PHONE ( ) \_\_\_\_\_

### PAYMENT BY ACCOUNT (if applicable)

### DELIVERY OPTIONS (Customer Use Only)

SIGNATURE REQUIRED Note: The mailer must check the "Signature Required" box if the mailer: 1) Requires the addressee's signature; OR 2) Purchases additional insurance; OR 3) Purchases COD service; OR 4) Purchases Return Receipt service. If the box is not checked, the Postal Service will leave the item in the addressee's mail receptacle or other secure location without attempting to obtain the addressee's signature on delivery.  
**Delivery Options**  
 No Saturday Delivery (delivered next business day)  
 Sunday/Holiday Delivery Required (additional fee, where available)  
 10:30 AM Delivery Required (additional fee, where available)  
\*Refer to USPS.com® or local Post Office™ for availability.

### TO: (PLEASE PRINT)

TO: \_\_\_\_\_ PHONE ( ) \_\_\_\_\_  
ZIP + 4® (U.S. ADDRESSES ONLY) \_\_\_\_\_

- For pickup or USPS Tracking™, visit USPS.com or call 800-222-1811.
- \$100.00 insurance included.



EE180311364US

EE180311364US



PRIORITY MAIL EXPRESS™

### ORIGIN (POSTAL SERVICE USE ONLY)

<input checked="" type="checkbox"/> 1-Day	<input type="checkbox"/> 2-Day	<input type="checkbox"/> Military	<input type="checkbox"/> DPO
PO ZIP Code	Scheduled Delivery Date (MM/DD/YYYY)	Postage	
Date Accepted (MM/DD/YYYY)	Scheduled Delivery Time <input type="checkbox"/> 10:30 AM <input type="checkbox"/> 1:00 PM <input type="checkbox"/> 12 NOON	Insurance Fee	COD Fee
Time Accepted <input type="checkbox"/> AM <input type="checkbox"/> PM	10:30 AM Delivery Fee	Return Receipt Fee	Live Aerial Transportation Fee
Special Handling/Fragile	Sunday/Holiday Premium Fee	Total Postage & Fees	
Weight lbs. ozs.	Acceptance Employee Initials		

### DELIVERY (POSTAL SERVICE USE ONLY)

Delivery Attempt (MM/DD/YYYY)	Time <input type="checkbox"/> AM <input type="checkbox"/> PM	Employee Signature
Delivery Attempt (MM/DD/YYYY)	Time <input type="checkbox"/> AM <input type="checkbox"/> PM	Employee Signature

LABEL 11-B, OCTOBER 2016 PSN 7690-02-000-9996 3-ADDRESSEE COPY

VISIT US AT USPS.COM®  
ORDER FREE SUPPLIES ONLINE



This packaging is the property of the U.S. Postal Service® and is provided solely for use in sending Priority Mail Express™ shipments. Misuse may be a violation of federal law. This packaging is not for resale. EPI13F © U.S. Postal Service; July 2013; All rights reserved.

**United States Department of the Interior**  
**Bureau of Land Management**  
 DIV OF LANDS, MINRLS & ENERGY  
 ONE N CENTRAL AVE  
 PHOENIX, AZ 85004 -4427  
 Phone: 602-417-9200

Receipt

No: 4251546

<b>Transaction #:</b> 4367058	
<b>Date of Transaction:</b> 08/31/2018	
<b>CUSTOMER:</b>	
PETER D MYERS 2207 CRESCENT DR DODGE CITY,KS 67801-2827 US	

LINE #	QTY	DESCRIPTION	REMARKS	UNIT PRICE	TOTAL
1	1.00	LOCATABLE MINERALS / MINING CLAIMS- NOT NEW-UNADJUD,ONE AUTH NO. ONLY / MINING CLAIM MONEY RECEIVED CASES: AMC361755/\$1395.00	MAINT 2019/1395	- n/a -	1395.00
<b>TOTAL:</b>					<b>\$1,395.00</b>

PAYMENT INFORMATION			
1	AMOUNT:	1395.00	POSTMARKED: N/A
	TYPE:	CHECK	RECEIVED: 08/29/2018
	CHECK NO:	4611	
	NAME:	MYERS, PETER D 2207 CRESCENT DR DODGE CITY KS 67801-2827 US	

REMARKS

This receipt was generated by the automated BLM Collections and Billing System and is a paper representation of a portion of the official electronic record contained therein.

361755

361955

366532

Notice Of Intention To Hold Mining Claim(s)

This Notice of Intention to Hold Mining Claim(s) is made pursuant to 43 C.F.R., subpart 3833.2.3, by:

Name (owner or agent) P.M. EXPLORATION LLC

Address 2207 CRESCENT DRIVE

City, State, Zip DODGE CITY, KS. 67801

Claim Name	BLM AMC#	Cochise County Recording #
<u>N.D.#10</u>	<u>AMC361755</u>	<u>040617412</u>
<u>N.D.#12</u>	<u>AMC361955</u>	<u>040620541</u>
<u>KPD#008</u>	<u>AMC366536</u>	<u>050725419</u>
<u>KPD#012</u>	<u>AMC366538</u>	<u>050725420</u>
<u>KPD#016</u>	<u>AMC366540</u>	<u>050725422</u>
<u>KPD#017</u>	<u>AMC366541</u>	<u>050725423</u>
<u>KPD#020</u>	<u>AMC366544</u>	<u>050725426</u>
<u>KPD#029</u>	<u>AMC383269</u>	<u>070517896</u>
<u>KPD#035</u>	<u>AMC366553</u>	<u>050725435</u>

RECEIVED  
BLM AZ STATE OFFICE  
2017 AUG 22 A 7:34  
PHOENIX, ARIZONA

383267

The above named claim(s) is (are) held claimed by the owner(s) for the valuable mineral contained therein. I (we) intend to continue development of the claim(s).

Annual assessment work or report of geological, geochemical or geophysical survey is not required because the owner has paid a rental fee of \$155.00 per claim for the assessment year ending August 31, 2017 and is paying \$155.00 per claim for an advanced rental fee for the assessment work for the year beginning on September 1, 2017.

Signed [Signature]

Date 7-16-17

# 3949897

ENTERED  
AUG 24 2017  
BY: [Signature]

**United States Department of the Interior  
Bureau of Land Management**

DIV OF LANDS, MINRLS & ENERGY  
ONE N CENTRAL AVE  
PHOENIX, AZ 85004 -4427  
Phone: 602-417-9200

Receipt

No: 3949897

<b>Transaction #:</b> 4059625	
<b>Date of Transaction:</b> 08/22/2017	
CUSTOMER:	
PETER D MYERS 2207 CRESCENT DR DODGE CITY,KS 67801-2827 US	

LINE #	QTY	DESCRIPTION	REMARKS	UNIT PRICE	TOTAL
1	1.00	LOCATABLE MINERALS / MINING CLAIMS- NOT NEW-UNADJUD,ONE AUTH NO. ONLY / MINING CLAIM MONEY RECEIVED <b>CASES: AMC361755/\$1485.00</b>	MAINT 2018/9	- n/a -	1485.00
<b>TOTAL:</b>					<b>\$1,485.00</b>

PAYMENT INFORMATION					
1	AMOUNT:	1485.00	POSTMARKED:	08/17/2017	
	TYPE:	CHECK	RECEIVED:	08/22/2017	
	CHECK NO:	4216			
	NAME:	MYERS, PETER D 2207 CRESCENT DR DODGE CITY KS 67801-2827 US			

REMARKS

This receipt was generated by the automated BLM Collections and Billing System and is a paper representation of a portion of the official electronic record contained therein.



361755  
361955  
366532  
383267

Notice Of Intention To Hold Mining Claim(s)

This Notice of Intention to Hold Mining Claim(s) is made pursuant to 43 C.F.R., subpart 3833.2.3, by:

RECEIVED  
BLM AZ STATE OFFICE

Name (owner or agent) P.M. EXPLORATION LLC

2016 AUG 30 P 1:59

Address 2207 CRESCENT DRIVE

PHOENIX, ARIZONA

City, State, Zip DODGE CITY, KS. 67801

Claim Name                      BLM AMC#                      Cochise County Recording #

N.D.#10                      AMC361755                      040617412

N.D.#12                      AMC361955                      040620541

KPD#008                      AMC366536                      050725419

KPD#012                      AMC366538                      050725420

KPD#016                      AMC366540                      050725422

KPD#017                      AMC366541                      050725423

KPD#020                      AMC366544                      050725426

KPD#029                      AMC383269                      070517896

KPD#035                      AMC366553                      050725435

The above named claim(s) is (are) held claimed by the owner(s) for the valuable mineral contained therein. I (we) intend to continue development of the claim(s).

Annual assessment work or report of geological, geochemical or geophysical survey is not required because the owner has paid a rental fee of \$155.00 per claim for the assessment year ending August 31, 2016 and is paying \$155.00 per claim for an advanced rental fee for the assessment work for the year beginning on September 1, 2016. Owner further states that mineral production activities have occurred upon the claims during the last assessment year that would normally qualify as annual assessment work.

Signed *R.D. Myer* 8-26-16

SEP 01 2016  
BY *R.D. Myer*

RECEIPT # 3647704

8-26-16

Please record this

NOT.

Call me if you have  
any questions.

Thank you,

Pete Myers  
2207 Crescent Dr  
Dodge City, KS

620-430-3280

67801


PHOENIX, ARIZONA

AUG 30 P 1:59

RECEIVED  
BLM STATE OFFICE

Peter Myers  
2207 Crescent Dr.  
Dodge City, Ks. 67801

CERTIFIED MAIL



7016 0600 0000 2895 2446



1000



85004

U.S. POSTAGE  
PAID  
DODGE CITY, KS  
67801  
AUG 26, 16  
AMOUNT  
**\$6.47**  
R2305H128754-13

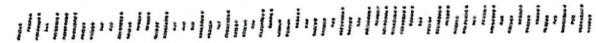
BLM AZ STATE OFFICE

2016 AUG 30 P 1:59

PHOENIX, ARIZONA

Bureau of Land Management  
Arizona St. Office  
One N. Central Ave.  
Phoenix, AZ 85004

8500494427 0041



**United States Department of the Interior**  
**Bureau of Land Management**  
 DIV OF LANDS, MINRLS & ENERGY  
 ONE N CENTRAL AVE  
 PHOENIX, AZ 85004 -4427  
 Phone: 602-417-9200

Receipt

No: 3647704

<b>Transaction #:</b> 3751693	
<b>Date of Transaction:</b> 08/31/2016	
<b>CUSTOMER:</b>	
PETER D MYERS 2207 CRESCENT DR DODGE CITY,KS 67801-2827 US	

LINE #	QTY	DESCRIPTION	REMARKS	UNIT PRICE	TOTAL
1	1.00	LOCATABLE MINERALS / MINING CLAIMS- NOT NEW-UNADJUD,ONE AUTH NO. ONLY / MINING CLAIM MONEY RECEIVED CASES: AMC361755/\$1395.00	NOI/MAINT FEE 2017 - 9	- n/a -	1395.00
<b>TOTAL:</b>					<b>\$1,395.00</b>

PAYMENT INFORMATION					
1	AMOUNT:	1395.00	POSTMARKED:	08/26/2016	
	TYPE:	CHECK	RECEIVED:	08/30/2016	
	CHECK NO:	4194			
	NAME:	MYERS, PETER D 2207 CRESCENT DR DODGE CITY KS 67801-2827 US			

<b>REMARKS</b>

This receipt was generated by the automated BLM Collections and Billing System and is a paper representation of a portion of the official electronic record contained therein.

8-26-15  
Amc 36155  
361955  
366532  
38B267

B.L.M.,

Please record the  
Mining Claims."

RECEIVED  
BLM, AZ  
2015 AUG 26 4:07  
PHOENIX, ARIZONA

Notice of Intention

Enclosed \$5,270 for 34 claims

Call if you have any questions. 620-430-3188  
RM

Ryan

NOTIFIED OF INCORRECT AMC # BY MAIL.  
1007 15 BR

Notice Of Intention To Hold Mining Claim(s)

This Notice of Intention to Hold Mining Claim(s) is made pursuant to 43 C.F.R., subpart 3833.2.3, by:

Name (owner or agent) P.M. EXPLORATION LLC

Address 2207 CRESCENT DRIVE

City, State, Zip DODGE CITY, KS. 67801

Claim Name	BLM AMC#	Cochise County Recording #
<u>KPD#001</u>	<u>AMC366532</u>	<u>050725415</u>
<u>KPD#004</u>	<u>AMC366533</u>	<u>050725416</u>
<u>KPD#005</u>	<u>AMC366534</u>	<u>050725417</u>
<u>KPD#006</u>	<u>AMC366535</u>	<u>050725418</u>
<u>KPD#008</u>	<u>AMC366536</u>	<u>050725419</u>
<u>KPD#009</u>	<u>AMC366537</u>	<u>050725419</u>
<u>KPD#010</u>	<u>AMC383267</u>	<u>070517894</u>
<u>KPD#011</u>	<u>AMC383268</u>	<u>070517895</u>

ADDITIONAL CLAIMS ARE LISTED ON ATTACHED SHEET

The above named claim(s) is (are) held claimed by the owner(s) for the valuable mineral contained therein. I (we) intend to continue development of the claim(s).

Annual assessment work or report of geological, geochemical or geophysical survey is not required because the owner has paid a rental fee of \$155.00 per claim for the assessment year ending August 31, 2015 and is paying \$155.00 per claim for an advanced rental fee for the assessment work for the year beginning on September 1, 2015. Owner further states that mineral production activities have occurred upon the claims during the last assessment year that would normally qualify as annual assessment work.

Signed *P.M. Exploration LLC*

Date 8-26-15

RECEIVED  
BLM ARIZONA OFFICE  
AUG 31 P 4: 07  
PHOENIX, ARIZONA

RECEIPT # 338 3814

Claim Name	Owner	BLM AMC #	Cochise County Recording #	Claim Type
KPD 012	PM Exploration LLC	366538	050725420	Lode
KPD 015	PM Exploration LLC	366539	050725421	Lode
KPD 016	PM Exploration LLC	366540	050725422	Lode
KPD 017	PM Exploration LLC	366541	050725423	Lode
KPD 018	PM Exploration LLC	366542	050725424	Lode
KPD 019	PM Exploration LLC	366543	050725425	Lode
KPD 020	PM Exploration LLC	366544	050725426	Lode
KPD 021	PM Exploration LLC	366545	050725427	Lode
KPD 022	PM Exploration LLC	366546	050725428	Lode
KPD 023	PM Exploration LLC	366547	050725429	Lode
KPD 024	PM Exploration LLC	366548	050725430	Lode
KPD 025	PM Exploration LLC	366549	050725431	Lode
KPD 026	PM Exploration LLC	366550	050725432	Lode
KPD 027	PM Exploration LLC	366551	050725433	Lode
KPD 029	PM Exploration LLC	383269	050717896	Lode
KPD 030	PM Exploration LLC	383270	050717897	Lode
KPD 034	PM Exploration LLC	366552	050725434	Lode
KPD 035	PM Exploration LLC	366553	050725435	Lode
KPD 043	PM Exploration LLC	366554	050725436	Lode
KPD 048	PM Exploration LLC	366555	050725437	Lode
KPD 057	PM Exploration LLC	366556	050725438	Lode
KPD 060	PM Exploration LLC	366557	050725439	Lode
N.D. 10	PM Exploration LLC	361755	040617412	Lode
N.D. 11	PM Exploration LLC	361756	040617413	Lode
N.D. 12	PM Exploration LLC	361757	040617414	Lode
N.D. 13	PM Exploration LLC	361758	040617415	Lode

361955  
~~361956~~  
361956

*Peterson 8-26-15*

RECEIVED  
BLM  
2015 AUG 31 P 4: 07  
PHOENIX, ARIZONA

**United States Department of the Interior**  
**Bureau of Land Management**  
LANDS/RECREATION & PLANNING  
ONE N CENTRAL AVE  
PHOENIX, AZ 85004 -2203  
Phone: 602-417-9200

Receipt

No: 3383814

<b>Transaction #:</b> 3482135	
<b>Date of Transaction:</b> 09/01/2015	
<b>CUSTOMER:</b>	
PETER D MYERS 2207 CRESCENT DR DODGE CITY,KS 67801-2827 US	

LINE #	QTY	DESCRIPTION	REMARKS	UNIT PRICE	TOTAL
1	1.00	LOCATABLE MINERALS / MINING CLAIMS-NOT NEW-UNADJUD,ONE AUTH NO. ONLY / MINING CLAIM MONEY RECEIVED CASES: AMC366532/\$5270.00	NOI / MAINT FEE PYMNT - 34 2016	- n/a -	5270.00
<b>TOTAL:</b>					<b>\$5,270.00</b>

PAYMENT INFORMATION					
1	AMOUNT:	5270.00	POSTMARKED:	08/26/2015	
	TYPE:	CHECK	RECEIVED:	08/31/2015	
	CHECK NO:	3880			
	NAME:	MYERS, PETER D 2207 CRESCENT DR DODGE CITY KS 67801-2827 US			

REMARKS

This receipt was generated by the automated BLM Collections and Billing System and is a paper representation of a portion of the official electronic record contained therein.



MINING CLAIMS  
MC Customer Information - With Serial No. and Claim Name  
ACTIVE CLAIMS

Admin State: AZ

Geo State: AZ

MYERS PETE  
2207 CRESCENT DR  
DODGE CITY, KS 67801-2827

CUSTOMER ID: 2218402

<u>Serial No.</u>	<u>Claim Name/Number</u>	<u>Lead Serial No.</u>	<u>Disposition</u>
AMC361755	N.D. #10	AMC361755	ACTIVE
AMC361756	N.D. #11	AMC361755	ACTIVE
AMC366532	KPD#001	AMC366532	ACTIVE
AMC366533	KPD#004	AMC366532	ACTIVE
AMC366534	KPD#005	AMC366532	ACTIVE
AMC366535	KPD#006	AMC366532	ACTIVE
AMC366536	KPD#008	AMC366532	ACTIVE
AMC366537	KPD#009	AMC366532	ACTIVE
AMC366538	KPD#012	AMC366532	ACTIVE
AMC366539	KPD#015	AMC366532	ACTIVE
AMC366540	KPD#016	AMC366532	ACTIVE
AMC366541	KPD#017	AMC366532	ACTIVE
AMC366542	KPD#018	AMC366532	ACTIVE
AMC366543	KPD#019	AMC366532	ACTIVE
AMC366544	KPD#020	AMC366532	ACTIVE
AMC366545	KPD#021	AMC366532	ACTIVE
AMC366546	KPD#022	AMC366532	ACTIVE
AMC366547	KPD#023	AMC366532	ACTIVE
AMC366548	KPD#024	AMC366532	ACTIVE
AMC366549	KPD#025	AMC366532	ACTIVE
AMC366550	KPD#026	AMC366532	ACTIVE
AMC366551	KPD#027	AMC366532	ACTIVE
AMC366552	KPD#034	AMC366532	ACTIVE
AMC366553	KPD#035	AMC366532	ACTIVE
AMC366554	KPD#043	AMC366532	ACTIVE
AMC366555	KPD#048	AMC366532	ACTIVE
AMC366556	KPD#057	AMC366532	ACTIVE
AMC366557	KPD#060	AMC366532	ACTIVE
AMC383267	KPD 010	AMC383267	ACTIVE
AMC383268	KPD 011	AMC383267	ACTIVE
AMC383269	KPD 029	AMC383267	ACTIVE
AMC383270	KPD 030	AMC383267	ACTIVE

Number of ACTIVE cases: 32

UNITED STATES DEPARTMENT OF INTERIOR  
BUREAU OF LAND MANAGEMENT

## CLAIM NAME/NUMBER INDEX


County: COCHISE

<u>Claim Name/Number</u>	<u>Serial Number</u>	<u>Claimant(s)</u>	<u>Mer</u>	<u>Tw</u>	<u>Range</u>	<u>Sec</u>	<u>Subdiv</u>	<u>Location Date</u>	<u>Case Closed</u>
N.D. #10	AMC361755	MYERS PETE	14	0230S	0200E	030	SW	05/24/2004	
			14	0230S	0200E	031	NW	05/24/2004	
		P M EXPL LLC	14	0230S	0200E	030	SW	05/24/2004	
			14	0230S	0200E	031	NW	05/24/2004	
N.D. #11	AMC361756	MYERS PETE	14	0230S	0200E	030	SW	05/24/2004	
			14	0230S	0200E	031	NW	05/24/2004	
		P M EXPL LLC	14	0230S	0200E	030	SW	05/24/2004	
			14	0230S	0200E	031	NW	05/24/2004	
N.D.#12	AMC361955		14	0230S	0200E	030	SW	06/23/2004	
N.D.#13	AMC361956		14	0230S	0200E	030	SW	06/23/2004	

\*DISCLOSURE\* ALL INFORMATION RECEIVED IN THIS OFFICE MAY NOT YET BE LISTED ON THIS REPORT. NAMES AND ADDRESSES ARE ENTERED AS THEY APPEAR ON THE LOCATION NOTICE OR ARE ABBREVIATED TO FIT LIMITED SPACE; THEREFORE, THEY MAY NOT APPEAR IN THE EXPECTED SEQUENCE. A BLANK LATEST ASSESSMENT YEAR IN THIS REPORT DOES NOT CONSTITUTE AN ABANDONED CLAIM.

Pete Myers  
2207 Crescent Dr  
Dodge City, KS


**CERTIFIED MAIL**



7015 0640 0003 7395 3890



1000



85004

U.S. POSTAGE  
PAID  
DODGE CITY, KS  
67801  
AUG 26, 15  
AMOUNT

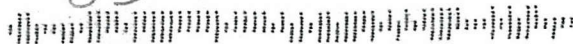
**\$6.74**

R2304M115131-11

2015 AUG 31 P 3:58  
PHOENIX, ARIZONA  
**RETURN RECEIPT  
REQUESTED**

BLM  
AZ State Office  
1 North Central Ave, Suite 800  
Phoenix, AZ 85004

8500434427



8-27-14

B.L.M.,

Please record this  
for P.M.E.  
Call if you have any  
questions. 620 430 3188

Thanks,

Pete Meyer

RECEIVED  
BLM AZ STATE OFFICE  
2014 AUG 29 P 1:26  
PHOENIX, ARIZONA

361755

361955

366532

383267

ENTERED  
SEP 03 2014  
BY: *fb*

Notice Of Intention To Hold Mining Claim(s)

This Notice of Intention to Hold Mining Claim(s) is made pursuant to 43 C.F.R., subpart 3833.2.3, by:

Name (owner or agent) P.M. EXPLORATION LLC

Address 2207 CRESCENT DRIVE

City, State, Zip DODGE CITY, KS. 67801

Claim Name	BLM AMC#	Cochise County Recording #
<u>KPD#001</u>	<u>AMC366532</u> ↴	<u>050725415</u>
<u>KPD#004</u>	<u>AMC366533</u>	<u>050725416</u>
<u>KPD#005</u>	<u>AMC366534</u>	<u>050725417</u>
<u>KPD#006</u>	<u>AMC366535</u>	<u>050725418</u>
<u>KPD#008</u>	<u>AMC366536</u>	<u>050725419</u>
<u>KPD#009</u>	<u>AMC366537</u> ↴	<u>050725419</u>
<u>KPD#010</u>	<u>AMC383267</u> ↴	<u>070517894</u>
<u>KPD#011</u>	<u>AMC383268</u> ↴	<u>070517895</u>

RECEIVED  
BLM AZ STATE OFFICE  
2014 AUG 29 P 1:27  
PHOENIX, ARIZONA

ADDITIONAL CLAIMS ARE LISTED ON ATTACHED SHEET

The above named claim(s) is (are) held claimed by the owner(s) for the valuable mineral contained therein. I (we) intend to continue development of the claim(s).

Annual assessment work or report of geological, geochemical or geophysical survey is not required because the owner has paid a rental fee of \$155.00 per claim for the assessment year ending August 31, 2014 and is paying \$155.00 per claim for an advanced rental fee for the assessment work for the year beginning on September 1, 2014. Owner further states that mineral production activities have occurred upon the claims during the last assessment year that would normally qualify as annual assessment work.

Signed Pete Myers

Date 8-27-14

NO. OF CLAIMS 34  
AMOUNT \$5270.00  
RECEIPT NO. 3119285  
INIT. AM  
\*\* BLM-ASO\*\*

ADDITIONAL CLAIMS FOR P.M. EXPLORATION LLC

Notice of Intention To Hold Mining Claims

Claim Name	BLM AMC#	Cochise Co. Recording #
KPD#012	AMC366538	050725420
KPD#015	AMC366539	050725421
KPD#016	AMC366540	050725422
KPD#017	AMC366541	050725423
KPD#018	AMC366542	050725424
KPD#019	AMC366543	050725425
KPD#020	AMC366544	050725426
KPD#021	AMC366545	050725427
KPD#022	AMC366546	050725428
KPD#023	AMC366547	050725429
KPD#024	AMC366548	050725430
KPD#025	AMC366549	050725431
KPD#026	AMC366550	050725432
KPD#027	AMC366551	050725433
KPD#029	AMC383269	070517896
KPD#030	AMC383270	070517897
KPD#034	AMC366552	050725434
KPD#035	AMC366553	050725435
KPD#043	AMC366554	050725436
KPD#048	AMC366555	050725437
KPD#057	AMC366556	050725438
KPD#060	AMC366557	050725439
N.D.#10	AMC361755	040617412
N.D.#11	AMC361756	040617413
N.D.#12	AMC361955	040620541
N.D.#13	AMC361956	040620540

RECEIVED  
BLM AZ STATE OFFICE  
2014 AUG 29 P 1:27  
PHOENIX, ARIZONA

Signed

*Peterson*

Date

8-27-14

ENTERED INTO COMPUTER

Pete Myers  
2207 Crescent Dr.  
Dodge City, KS  
16781

PHOENIX, ARIZONA

2014 AUG 29 P 1:28

RECEIVED  
BLM AZ STATE OFFICE

B.L.M.  
One North Central Ave Suite 800  
Phoenix, AZ 85004-4427

**United States Department of the Interior**  
**Bureau of Land Management**  
 LANDS/RECREATION & PLANNING  
 ONE N CENTRAL AVE  
 PHOENIX, AZ 85004 -2203  
 Phone: 602-417-9200

Receipt

No: 3119285

<b>Transaction #:</b> 3211094	
<b>Date of Transaction:</b> 09/02/2014	
<b>CUSTOMER:</b>	
<b>ENTERED INTO COMPUTER</b>  PETER D MYERS 2207 CRESCENT DR DODGE CITY,KS 67801-2827 US	
SEP - 3 2014 <i>fb</i>	

LINE #	QTY	DESCRIPTION	REMARKS	UNIT PRICE	TOTAL
1	1.00	LOCATABLE MINERALS / MINING CLAIMS-NOT NEW-UNADJUD, ONE AUTH NO. ONLY / MINING CLAIM MONEY RECEIVED CASES: AMC366532/\$5270.00	MAINT FEE PYMNT (34)✓ 2015	- n/a -	5270.00
<b>TOTAL:</b>					<b>\$5,270.00</b>

PAYMENT INFORMATION					
1	AMOUNT:	5270.00	POSTMARKED:	08/28/2014	
	TYPE:	CHECK	RECEIVED:	08/29/2014	
	CHECK NO:	3790			
	NAME:	MYERS, PETER D 2207 CRESCENT DR DODGE CITY KS 67801-2827 US			

REMARKS

This receipt was generated by the automated BLM Collections and Billing System and is a paper representation of a portion of the official electronic record contained therein.



PRESS FIRMLY TO SEAL

PRESS FIRMLY TO SEAL

UNITED STATES  
POSTAL SERVICE  
1007

U.S. POSTAGE  
PAID  
DODGE CITY, KS  
67801  
AUG 28, 14  
AMOUNT  
**\$19.99**  
00020342-09

# PRIORITY ★ MAIL ★ EXPRESS™

OUR FASTEST SERVICE IN THE U.S.

RECEIVED  
BLM AZ STATE OFFICE  
2014 AUG 29 P 1:21  
PHOENIX, ARIZONA

WHEN USED INTERNATIONALLY,  
A CUSTOMS DECLARATION  
LABEL MAY BE REQUIRED.



EP13F July 2013 OD: 12.5 x 9.5



PS 1000100006

VISIT US AT **USPS.COM**®  
ORDER FREE SUPPLIES ONLINE



NATIONAL USE



PRIORITY  
★ MAIL ★  
EXPRESS™

**CUSTOMER USE ONLY**

FROM: (PLEASE PRINT) PHONE: (620) 430-2188  
 Pete Myers  
 2207 Crescent Dr  
 Dodge City, KS 67801

PAYMENT BY ACCOUNT (if applicable)

**DELIVERY OPTIONS (Customer Use Only)**

SIGNATURE REQUIRED (Note: The mailer must check the "Signature Required" box if the mailer: 1) Requires the addressee's signature; OR 2) Purchases additional insurance; OR 3) Purchases COD service; OR 4) Purchases Return Receipt service. If the box is not checked, the Postal Service will leave the item at the addressee's mail receptacle or other secure location without attempting to obtain the addressee's signature on delivery.)

**Delivery Options**

No Saturday Delivery (delivered next business day)  
 Sunday/Holiday Delivery Required (additional fee, where available)  
 10:30 AM Delivery Required (additional fee, where available)  
 \*Refer to USPS.com® or local Post Office® for availability.

TO: (PLEASE PRINT) PHONE: ( )  
 B.L.M.  
 One North Central Ave Suite 300  
 Phoenix, AZ

ZIP - # (U.S. ADDRESSES ONLY)  
 85204-4427

For pickup or USPS Tracking™, visit USPS.com or call 800-222-1811.  
 \$100.00 Insurance included.

**ORIGIN (POSTAL SERVICE USE ONLY)**

1-Day  2-Day  Military  OPO

PO ZIP Code: 67801  
 Scheduled Delivery Date (M/M/DD/YYYY): 8/29/14  
 Postage: \$ 19.99

Post Accepted (M/M/DD/YYYY): 8/29/14	Scheduled Delivery Time: <input type="checkbox"/> 10:30 AM <input checked="" type="checkbox"/> 3:00 PM <input type="checkbox"/> 12 NOON	Insurance Fee: \$	GOD Fee: \$
Time Accepted: <input type="checkbox"/> AM <input checked="" type="checkbox"/> PM	10:30 AM Delivery Fee: \$	Return Receipt Fee: \$	Live Animal Transportation Fee: \$
Weight: 1.0 lbs	Sunday/Holiday Premium Fee: \$	Total Postage & Fees: \$ 19.99	
Acceptance Employee Initials: [Signature]			

**DELIVERY (POSTAL SERVICE USE ONLY)**

Delivery Attempt (M/M/DD/YYYY): Time: Employee Signature:  
 AM  PM

Delivery Attempt (M/M/DD/YYYY): Time: Employee Signature:  
 AM  PM

LABEL 11-B, JANUARY 2014 PSN 7690-02-000-9996 3-ADDRESSEE COPY

WRITE FIRMLY TO MAKE ALL COPIES LEGIBLE.

This packaging is the property of the U.S. Postal Service® and is provided solely for use in sending Priority Mail Express™ shipments. Misuse may be a violation of federal law. This packaging is not for resale. EP13F © U.S. Postal Service, July 2013. All rights reserved.

This envelope is made from post-consumer waste. Please recycle - again.



AMC366532  
383267  
361755  
361955

Notice Of Intention To Hold Mining Claim(s)

This Notice of Intention to Hold Mining Claim(s) is made pursuant to 43 C.F.R., subpart 3833.2.3, by:

Name (owner or agent) P.M. EXPLORATION LLC

Address 2207 CRESCENT DRIVE

City, State, Zip DODGE CITY, KS. 67801

Claim Name	BLM AMC#	Cochise County Recording #
<u>KPD#001</u>	<u>AMC366532</u>	<u>050725415</u>
<u>KPD#004</u>	<u>AMC366533</u>	<u>050725416</u>
<u>KPD#005</u>	<u>AMC366534</u>	<u>050725417</u>
<u>KPD#006</u>	<u>AMC366535</u>	<u>050725418</u>
<u>KPD#008</u>	<u>AMC366536</u>	<u>050725419</u>
<u>KPD#009</u>	<u>AMC366537</u>	<u>050725419</u>
<u>KPD#010</u>	<u>AMC383267</u>	<u>070517894</u>
<u>KPD#011</u>	<u>AMC383268</u>	<u>070517895</u>

ADDITIONAL CLAIMS ARE LISTED ON ATTACHED SHEET

The above named claim(s) is (are) held claimed by the owner(s) for the valuable mineral contained therein. I (we) intend to continue development of the claim(s).

Annual assessment work or report of geological, geochemical or geophysical survey is not required because the owner has paid a rental fee of \$140.00 per claim for the assessment year ending August 31, 2013 and is paying \$140.00 per claim for an advanced rental fee for the assessment work for the year beginning on September 1, 2013. Owner further states that mineral production activities have occurred upon the claims during the last assessment year that would normally qualify as annual assessment work.

Signed [Signature]

Date 8-27-13

ENTERED  
SEP 09 2013  
BY: TS

NO. OF CLAIMS 34  
AMOUNT \$4760.00  
RECEIPT NO. 2869918  
NIT. [Signature]

RECEIVED  
BLM AZ STATE OFFICE  
AUG 29 10:09 AM  
ARIZONA

ADDITIONAL CLAIMS FOR P.M. EXPLORATION LLC

Notice of Intention to Hold Mining Claims

Claim Name	BLM AMC#	Cochise Co. Recording #
KPD#012	AMC366538	050725420
KPD#015	AMC366539	050725421
KPD#016	AMC366540	050725422
KPD#017	AMC366541	050725423
KPD#018	AMC366542	050725424
KPD#019	AMC366543	050725425
KPD#020	AMC366544	050725426
KPD#021	AMC366545	050725427
KPD#022	AMC366546	050725428
KPD#023	AMC366547	050725429
KPD#024	AMC366548	050725430
KPD#025	AMC366549	050725431
KPD#026	AMC366550	050725432
KPD#027	AMC366551	050725433
KPD#029	AMC383269	070517896
KPD#030	AMC383270	070517897
KPD#034	AMC366552	050725434
KPD#035	AMC366553	050725435
KPD#043	AMC366554	050725436
KPD#048	AMC366555	050725437
KPD#057	AMC366556	050725438
KPD#060	AMC366557	050725439
N.D.#10	AMC361755	040617412
N.D.#11	AMC361756	040617413
N.D.#12	AMC361955	040620541
N.D.#13	AMC361956	040620540

Signed

*[Handwritten Signature]*


Date

8-27-13

PHOENIX, ARIZONA

2013 AUG 29 A 10:09

RECEIVED  
BLM AZ STATE OFFICE



**United States Department of the Interior**  
**Bureau of Land Management**  
 LANDS/RECREATION & PLANNING  
 ONE N CENTRAL AVE  
 PHOENIX, AZ 85004 -2203  
 Phone: 602-417-9200

Receipt

No: 2869918

<b>Transaction #:</b> 2955889	
<b>Date of Transaction:</b> 08/30/2013	
CUSTOMER:	
PETER D MYERS 2207 CRESCENT DR DODGE CITY,KS 67801-2827 US	

LINE #	QTY	DESCRIPTION	REMARKS	UNIT PRICE	TOTAL
1	1.00	LOCATABLE MINERALS / MINING CLAIMS-NOT NEW-UNADJUD,ONE AUTH NO. ONLY / MINING CLAIM MONEY RECEIVED <b>CASES: AMC366532/\$4760.00</b>	MAINT FEE PYMNT (34) 2014 / NOI (34) 2013	- n/a -	4760.00
<b>TOTAL:</b>					<b>\$4,760.00</b>

PAYMENT INFORMATION					
1	AMOUNT:	4760.00	POSTMARKED:	08/28/2013	
	TYPE:	CHECK	RECEIVED:	08/29/2013	
	CHECK NO:	3417			
	NAME:	MYERS, PETER D 2207 CRESCENT DR DODGE CITY KS 67801-2827 US			

REMARKS

This receipt was generated by the automated BLM Collections and Billing System and is a paper representation of a portion of the official electronic record contained therein.

DECONCINI McDONALD YETWIN & L.L.C.

A PROFESSIONAL CORPORATION  
ATTORNEYS AT LAW

ROBIN E. BARNES, CP  
rbarnes@dmyl.com

2525 EAST BROADWAY BOULEVARD • SUITE 200  
TUCSON, ARIZONA 85716-5300  
(520) 322-5000 • (520) 322-5585 (Fax)

WWW.DECONCINIMCDONALD.COM

Amc 366532  
383267  
361755  
361955  
401295  
406091

August 23, 2012

Via Federal Express

Arizona State Office  
Bureau of Land Management  
Attention: Public Room  
One North Central Avenue, Suite 800  
Phoenix, AZ 85004-4427

RECEIVED  
BLM AZ STATE OFFICE  
2012 AUG 24 A 9: 58  
PHOENIX, ARIZONA

RE: **Payment of Claim Maintenance Fee; P.M. Exploration, LLC.**

Ladies and Gentlemen:

Delivered herewith is a check in the amount of \$14,000.00 as payment of the claim maintenance fees pursuant to the 30 U.S.C. § 28f(a), as adjusted by 30 U.S.C. § 28j(c) and implemented by notice in 74 *Federal Register* 30959-62 (June 29, 2009) and as amended by the Consolidated Appropriations Act 2012, Pub. L. No. 112-74, 125 Stat. 786 (2011). The owner has paid a maintenance fee of \$140 per for the assessment year beginning September 1, 2012. A copy of the Certification of Payment of Maintenance Fee in Lieu of Affidavit of Annual Assessment Work to be recorded with the Cochise County Recorder's Office is also enclosed herewith.

Please return a date-stamped copy of this letter and the affidavit along with the receipt for payment to this office.

Thank you for your assistance and please feel free to contact me or John Lacy with any questions or concerns.

Sincerely,

Robin E. Barnes, CP  
Certified Paralegal

reb  
Enc.  
c. w/out enc. Peter Rees (via email)

NO. OF CLAIMS 100  
AMOUNT 14000.00  
RECEIPT NO. 2640796  
INIT. D.E.

I:\FILES\DOCS\STRA14\110776\LTR\MV1908.DOCX

ENTERED INTO COMPUTER

9/6/12 AT

From: (520) 322-5000  
Lu Ann Corliss  
DeConcini Law Firm  
2525 East Broadway  
Suite 200  
Tucson, AZ 85716

Origin ID: TUSA



Ship Date: 23AUG12  
ActWgt: 1.0 LB  
CAD: 5333594/NET3300

Delivery Address Bar Code



Ref # 291366/110776/120165/251031/RB  
Invoice #  
PO #  
Dept #

SHIP TO: (520) 322-5000

BILL SENDER

Arizona State Office  
Bureau of Land Management  
One North Central Ave., #800  
Attn: Public Room  
Phoenix, AZ 85004

FRI - 24 AUG A1  
PRIORITY OVERNIGHT

TRK# 7988 1472 2949



0201

85004

AZ-US

PHX

**XH ZSYA**



515G20C34/AA44

After printing this label:

1. Use the 'Print' button on this page to print your label to your laser or inkjet printer.
2. Fold the printed page along the horizontal line.
3. Place label in shipping pouch and affix it to your shipment so that the barcode portion of the label can be read and scanned.

Warning: Use only the printed original label for shipping. Using a photocopy of this label for shipping purposes is fraudulent and could result in additional billing charges, along with the cancellation of your FedEx account number. Use of this system constitutes your agreement to the service conditions in the current FedEx Service Guide, available on fedex.com. FedEx will not be responsible for any claim in excess of \$100 per package, whether the result of loss, damage, delay, non-delivery, misdelivery or misinformation, unless you declare a higher value, pay an additional charge, document your actual loss and file a timely claim. Limitations found in the current FedEx Service Guide apply. Your right to recover from FedEx for any loss, including intrinsic value of the package, loss of sales, income interest, profit, attorney's fees, costs, and other forms of damage whether direct, incidental, consequential, or special is limited to the greater of \$100 or the authorized declared value. Recovery cannot exceed actual documented loss. Maximum for items of extraordinary value is \$500, e.g. jewelry, precious metals, negotiable instruments and other items listed in our ServiceGuide. Written claims must be filed within strict time limits, see current FedEx Service Guide.

PHOENIX, ARIZONA

2012 AUG 24 A 9:58

RECEIVED  
BLM AZ STATE OFFICE

After recording, please return to:  
Marian C. LaLonde  
DeConcini McDonald Yetwin & Lacy, P.C.  
2525 E. Broadway Blvd., #200  
Tucson, AZ 85716

RECEIVED  
BLM AZ STATE OFFICE

2012 AUG 24 A 9:58

PHOENIX, ARIZONA

STATE OF ARIZONA )  
 ) ss:  
County of Pima )

**CERTIFICATION OF PAYMENT OF MAINTENANCE FEE  
IN LIEU OF AFFIDAVIT OF ANNUAL ASSESSMENT WORK**

Marian C. LaLonde, being first duly sworn, deposes and says that:


1. She is an agent for P.M. Exploration, LLC, a Kansas limited liability company, the owner of the unpatented lode mining claims situated in Cochise County, Arizona (the "Claims"), the location notices of which are of record in Cochise County, and in the records of the Arizona State Office of the Bureau of Land Management under the file numbers indicated in the attached Exhibit A. The Claims are situated in Sections 25 and 36, Township 23 South, Range 19 East, Sections 1, Township 24 South, Range 19 East, Sections 30, 31, and 32, Township 23 South, Range 20 East, and Sections 5, 6, and 7, Township 24 South, Range 20 East, G&SR Mer.

2. Pursuant to the 30 U.S.C. § 28f(a), as adjusted by 30 U.S.C. § 28j(c) and implemented by notice in 74 *Federal Register* 30959-62 (June 29, 2009) and as amended by the Consolidated Appropriations Act 2012, Pub. L. No. 112-74, 125 Stat. 786 (2011), the owner has paid a maintenance fee of \$140 per for the assessment year beginning September 1, 2012. This Certificate is in lieu of an affidavit of performance of annual assessment work or notice of intent to hold.

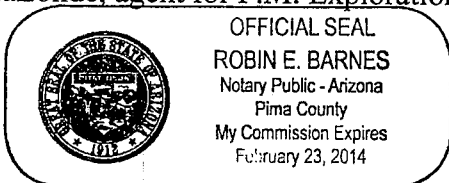
3. The name and address of the owner of the Claims for which this Certificate is prepared are P.M. Exploration, LLC, 2207 Crescent Dr., Dodge City, KS 67801. THIS IS NOT A CHANGE OF ADDRESS

4. The Claims are held and claimed by the owner for the valuable minerals contained therein.

DATED this 23<sup>rd</sup> day of August, 2012.

  
Marian C. LaLonde, Agent

Sworn and subscribed before me this 23<sup>rd</sup> day of August, 2012, by Marian C. LaLonde, agent for P.M. Exploration, LLC.




  
Notary Public

EXHIBIT A

CLAIM NAME	OWNER NAME	BLM AMC NO.	COCHISE COUNTY RECORDING INFO.
KPD #001	PM Exploration LLC	366532	2005-25415
KPD #004	PM Exploration LLC	366533	2005-25416
KPD #005	PM Exploration LLC	366534	2005-25417
KPD #006	PM Exploration LLC	366535	2005-25418
KPD #008	PM Exploration LLC	366536	2005-25419
KPD #009	PM Exploration LLC	366537	2005-25420
KPD 010	PM Exploration LLC	383267	2007-17894
KPD 011	PM Exploration LLC	383268	2007-17895
KPD #012	PM Exploration LLC	366538	2005-25421
KPD #015	PM Exploration LLC	366539	2005-25422
KPD #016	PM Exploration LLC	366540	2005-25423
KPD #017	PM Exploration LLC	366541	2005-25424
KPD #018	PM Exploration LLC	366542	2005-25425
KPD #019	PM Exploration LLC	366543	2005-25426
KPD #020	PM Exploration LLC	366544	2005-25427
KPD #021	PM Exploration LLC	366545	2005-25428
KPD #022	PM Exploration LLC	366546	2005-25429
KPD #023	PM Exploration LLC	366547	2005-25430
KPD #024	PM Exploration LLC	366548	2005-25431
KPD #025	PM Exploration LLC	366549	2005-25432
KPD #026	PM Exploration LLC	366550	2005-25433
KPD #027	PM Exploration LLC	366551	2005-25434
KPD #029	PM Exploration LLC	383269	2007-17896
KPD #030	PM Exploration LLC	383270	2007-17897
KPD #034	PM Exploration LLC	366552	2005-25435
KPD #035	PM Exploration LLC	366553	2005-25436
KPD #043	PM Exploration LLC	366554	2005-25437
KPD #048	PM Exploration LLC	366555	2005-25438
KPD #057	PM Exploration LLC	366556	2005-25439
KPD #060	PM Exploration LLC	366557	2005-25440
N.D. #10	PM Exploration LLC	361755	2004-17412
N.D. #11	PM Exploration LLC	361756	2004-17413
N.D. #12	PM Exploration LLC	361955	2004-20541
N.D. #13	PM Exploration LLC	361956	2004-20440
KPD 028	PM Exploration LLC	401295	2010-14424
KPD 036	PM Exploration LLC	401296	2010-14432
KPD 037	PM Exploration LLC	401297	2010-14425
KPD 038	PM Exploration LLC	401298	2010-14417
KPD 039	PM Exploration LLC	401299	2010-14418
KPD 040	PM Exploration LLC	401300	2010-14426
KPD 041	PM Exploration LLC	401301	2010-14433
KPD 042	PM Exploration LLC	401302	2010-14439

PHOENIX, ARIZONA

2012 AUG 24 A 9:58

RECEIVED  
BLM AZ STATE OFFICE



KPD 049	PM Exploration LLC	401303	2010-14440
KPD 050	PM Exploration LLC	401304	2010-14434
KPD 051	PM Exploration LLC	401305	2010-14427
KPD 052	PM Exploration LLC	401306	2010-14419
KPD 053	PM Exploration LLC	401307	2010-14420
KPD 054	PM Exploration LLC	401308	2010-14428
KPD 055	PM Exploration LLC	401309	2010-14435
KPD 056	PM Exploration LLC	401310	2010-14441
KPD 061	PM Exploration LLC	401311	2010-14442
KPD 062	PM Exploration LLC	401312	2010-14436
KPD 063	PM Exploration LLC	401313	2010-14429
KPD 064	PM Exploration LLC	401314	2010-14421
KPD 065	PM Exploration LLC	401315	2010-14437
KPD 066	PM Exploration LLC	401316	2010-14443
KPD 071	PM Exploration LLC	401317	2010-14444
KPD 072	PM Exploration LLC	401318	2010-14438
KPD 073	PM Exploration LLC	401319	2010-14430
KPD 074	PM Exploration LLC	401320	2010-14422
KPD 075	PM Exploration LLC	401321	2010-14423
KPD 076	PM Exploration LLC	401322	2010-14431
Cu 1	PM Exploration LLC	406091	2011-02393
Cu 2	PM Exploration LLC	406092	2011-02394
Cu 3	PM Exploration LLC	406093	2011-03975
Cu 4	PM Exploration LLC	406094	2011-03976
Cu 5	PM Exploration LLC	406095	2011-03977
Cu 6	PM Exploration LLC	406096	2011-03978
Cu 7	PM Exploration LLC	406097	2011-03979
Cu 8	PM Exploration LLC	406098	2011-03980
Cu 9	PM Exploration LLC	406099	2011-03981
Cu 10	PM Exploration LLC	406100	2011-03982
Cu 19	PM Exploration LLC	406109	2011-03991
Cu 20	PM Exploration LLC	406110	2011-03992
Cu 21	PM Exploration LLC	406111	2011-03993
Cu 22	PM Exploration LLC	406112	2011-03994
Cu 23	PM Exploration LLC	406113	2011-03995
Cu 24	PM Exploration LLC	406114	2011-03996
Cu 25	PM Exploration LLC	406115	2011-03997
Cu 26	PM Exploration LLC	406116	2011-03998
Cu 27	PM Exploration LLC	406117	2011-03999
Cu 41	PM Exploration LLC	406131	2011-04013
Cu 42	PM Exploration LLC	406132	2011-04014
Cu 43	PM Exploration LLC	406133	2011-04015
Cu 44	PM Exploration LLC	406134	2011-04016
Cu 45	PM Exploration LLC	406135	2011-04017
Cu 46	PM Exploration LLC	406136	2011-04018
Cu 47	PM Exploration LLC	406137	2011-04019
Cu 48	PM Exploration LLC	406138	2011-04020

PHOENIX, ARIZONA

2012 AUG 24 A 9:58

RECEIVED  
BLM AZ STATE OFFICE

Cu 49	PM Exploration LLC	406139	2011-04021
Cu 50	PM Exploration LLC	406140	2011-04022
Cu 67	PM Exploration LLC	406157	2011-04039
Cu 68	PM Exploration LLC	406158	2011-04040
Cu 69	PM Exploration LLC	406159	2011-04041
Cu 70	PM Exploration LLC	406160	2011-04042
Cu 71	PM Exploration LLC	406161	2011-04043
Cu 72	PM Exploration LLC	406162	2011-04044
Cu 73	PM Exploration LLC	406163	2011-04045
Cu 74	PM Exploration LLC	406164	2011-04046
Cu 161	PM Exploration LLC	406251	2011-04123

I:\FILES\DOCS\STRA14\110776\DOCMV1654.DOC

PHOENIX, ARIZONA

2012 AUG 24 A 9:58

RECEIVED  
BLM AZ STATE OFFICE



Extremely Urgent

FedEx Ship Manager - Print Your Label(s)

Page 1 of 1

From: (520) 322-5000  
Lu Ann Corliss  
DeConcini Law Firm  
2325 East Broadway  
Suite 200  
Tucson, AZ 85716

Origin ID: TUSA



J12201207160325

Ship Date: 23AUG12  
ActWgt: 1.0 LB  
CAD: 5333594/NET3300

Delivery Address Bar Code




SHIP TO: (520) 322-5000  
**Arizona State Office**  
**Bureau of Land Management**  
**One North Central Ave., #800**  
**Attn: Public Room**  
**Phoenix, AZ 85004**

BILL SENDER

Ref # 291366/110776/120165/251031/RB  
Invoice #  
PO #  
Dept #

TRK# 7988 1472 2949  
0201

**XH ZSYA**



S15G2CC34AA44

FRI - 24 AUG A1  
PRIORITY OVERNIGHT

85004  
AZ-US  
PHX

RECEIVED  
BLM AZ STATE OFFICE  
PHOENIX, ARIZONA  
AUG 24 11:18 AM '12


**Comments Only**

Use with the container and terms and conditions and the applicable FedEx Service. For the current FedEx Service locations, go to [fedex.com](http://fedex.com).

For Express services, go to [fedex.com](http://fedex.com) for location.



Insert shipping document here.



Extremely Urgent

FedEx Ship Manager - Print Your Label(s)

Page 1 of 1

From: (520) 322-5000  
Lu Ann Corliss  
DeConcini Law Firm  
2325 East Broadway  
Suite 200  
Tucson, AZ 85716

Origin ID: TUSA



J12201207160325

SHIP TO: (520) 322-5000  
**Arizona State Office**  
**Bureau of Land Management**  
**One North Central Ave., #800**  
**Attn: Public Room**  
**Phoenix, AZ 85004**

BILL SENDER

Ship Date: 23AUG12  
ActWgt: 1.0 LB  
CAD: 5333594/NET3300

Delivery Address Bar Code



Ref # 291366/110776/120165/251031/RB  
Invoice #  
PO #  
Dept #

TRK# 7988 1472 2949  
0201

**XH ZSYA**



S15G20C34A44

FRI - 21 AUG A1  
PRIORITY OVERNIGHT

85004  
AZ-US  
PHX

RECEIVED  
BLM AZ STATE OFFICE



**Instructions Only**

Use with the container and terms and conditions and the applicable FedEx Service. For the current FedEx Service, go to [fedex.com](http://fedex.com).

For Express services, go to [fedex.com](http://fedex.com) for location.

Insert shipping document here.

**United States Department of the Interior**  
**Bureau of Land Management**  
 LANDS/RECREATION & PLANNING  
 ONE N CENTRAL AVE  
 PHOENIX, AZ 85004 -2203  
 Phone: 602-417-9200

Receipt

No: 2640796

<b>Transaction #:</b> 2721427	ENTERED INTO COMPUTER
<b>Date of Transaction:</b> 08/27/2012	
CUSTOMER:	
DECONCINI MCDONALD YETWIN & LACY 2525 E BROADWAY BLVD STE 200 TUCSON, AZ 85716-5300 US	

LINE #	QTY	DESCRIPTION	REMARKS	UNIT PRICE	TOTAL
1	1.00	LOCATABLE MINERALS / MINING CLAIMS-NOT NEW-UNADJUD, ONE AUTH NO. ONLY / MINING CLAIM MONEY RECEIVED <b>CASES: AMC366532/\$14000.00</b>	MAINT FEE PYMNT (100) 2013	- n/a -	14000.00
<b>TOTAL:</b>					<b>\$14,000.00</b>

PAYMENT INFORMATION			
1	AMOUNT:	14000.00	POSTMARKED: N/A
	TYPE:	CHECK	RECEIVED: 08/27/2012
	CHECK NO:	047398	
	NAME:	DECONCINI MCDONALD YETWIN & LACY 2525 E BROADWAY BLVD STE 200 TUCSON AZ 85716-5300 US	

REMARKS

This receipt was generated by the automated BLM Collections and Billing System and is a paper representation of a portion of the official electronic record contained therein. *Lead file #15 (PB)*

*Amc 366532  
 383267  
 361755  
 361955  
 401295  
 406091*

DECONCINI McDONALD YETWIN & LACY

A PROFESSIONAL CORPORATION  
ATTORNEYS AT LAW

ROBIN E. BARNES, CP  
rbarnes@dmyl.com

2525 EAST BROADWAY BOULEVARD • SUITE 200  
TUCSON, ARIZONA 85716-5300  
(520) 322-5000 • (520) 322-5585 (Fax)

WWW.DECONCINIMCDONALD.COM

Amc 366532  
Amc 383267  
Amc 361755  
Amc 361955  
Amc 401295  
Amc 406091

August 1, 2011

**Via Federal Express**

Arizona State Office  
Bureau of Land Management  
Attention: Public Room  
One North Central Avenue, Suite 800  
Phoenix, AZ 85004-4427

RECEIVED  
BLM AZ STATE OFFICE  
2011 AUG - 3 A 7:45  
PHOENIX, ARIZONA

RE: **Payment of Claim Maintenance Fee; P.M. Exploration, LLC**

Ladies and Gentlemen:

Delivered herewith is a check in the amount of \$38,360.00 as payment of the claim maintenance fees pursuant to 30 U.S.C. § 28f(a), as adjusted by 30 U.S.C. § 28j(c) and implemented by notice in 74 *Federal Register* 30959-62 (June 29, 2009), for the assessment year beginning September 1, 2011. A copy of the Certification of Payment of Maintenance Fee in Lieu of Affidavit of Annual Assessment Work to be recorded with the Cochise County Recorder's Office is also enclosed herewith.

Please return a date-stamped copy of this letter and the affidavit along with the receipt for payment to this office. Thank you for your assistance and please feel free to contact me or Marian LaLonde with any questions or concerns

Sincerely,



Robin E. Barnes, CP  
Certified Paralegal

reb

- c. w/enc. Peter Rees (via email)
- Bernie Zinkhofer' (via email)
- Richard Simpson (via email)
- Pete Myers (via email)

E:\FILES\DOCS\STRA14\110776\LTR\LM9397.DOC

NO. OF CLAIMS	274
AMOUNT	38310.00
RECEIPT NO.	2396009
.INIT.	SPJ

\*\* BLM-ASO \*\*

AUG 5 2011 Cm

After recording, please return to:  
Marian C. LaLonde  
DeConcini McDonald Yetwin & Lacy, P.C.  
2525 E. Broadway Blvd., #200  
Tucson, AZ 85716

PHOENIX, ARIZONA

2011 AUG - 3 A 146

RECEIVED  
BLM AZ STATE OFFICE

STATE OF ARIZONA            )  
  ) ss:  
County of Pima                )

CERTIFICATION OF PAYMENT OF MAINTENANCE FEE  
IN LIEU OF AFFIDAVIT OF ANNUAL ASSESSMENT WORK

Marian C. LaLonde, being first duly sworn, deposes and says that:


1. She is an agent for C.M. Meteor Resources, Ltd., the Lessee of the unpatented lode mining claims situated in Cochise County, Arizona (the "Claims"), the location notices of which are of record in Cochise County, and in the records of the Arizona State Office of the Bureau of Land Management under the file numbers indicated in the attached Exhibit A. The Claims are situated in Sections 25 and 36, Township 23 South, Range 19 East, Sections 1, 12 and 13, Township 24 South, Range 19 East, Sections 30, 31, 32 and 33, Township 23 South, Range 20 East, and Sections 4, 5, 6, 7, 8, 9, 16, 17 and 18, Township 24 South, Range 20 East, G&SR Mer.

2. Pursuant to the 30 U.S.C. § 28f(a), as adjusted by 30 U.S.C. § 28j(c) and implemented by notice in 74 *Federal Register* 30959-62 (June 29, 2009), the owner has paid a maintenance fee of \$140 per claim for the assessment year beginning September 1, 2011. This Certificate is in lieu of an affidavit of performance of annual assessment work or notice of intent to hold.

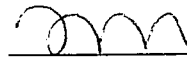
3. The name and address of the owner of the Claims for which this Certificate is prepared are P.M. Exploration, LLC, 2207 Crescent Dr., Dodge City, KS 67801. THIS IS NOT A CHANGE OF ADDRESS


4. The Claims are held and claimed by the owner for the valuable minerals contained therein.

DATED this 1<sup>st</sup> day of August, 2011.

  
Marian C. LaLonde

Sworn and subscribed before me this 1<sup>st</sup> day of August, 2011, by Marian C. LaLonde, agent for C.M. Meteor Resources, Ltd.

  
Notary Public



Claim Name	Owner	BLM AMC #	Cochise County Recording #	Claim Type
<b>Original Claims</b>				
KPD #001	PM Exploration LLC	366532	2005-25415	Lode
KPD #004	PM Exploration LLC	366533	2005-25416	Lode
KPD #005	PM Exploration LLC	366534	2005-25417	Lode
KPD #006	PM Exploration LLC	366535	2005-25418	Lode
KPD #008	PM Exploration LLC	366536	2005-25419	Lode
KPD #009	PM Exploration LLC	✓366537	2005-25420	Lode
KPD 010	PM Exploration LLC	383267	2007-17894	Lode
KPD 011	PM Exploration LLC	✓383268	2007-17895	Lode
KPD #012	PM Exploration LLC	366538	2005-25421	Lode
KPD #015	PM Exploration LLC	366539	2005-25422	Lode
KPD #016	PM Exploration LLC	366540	2005-25423	Lode
KPD #017	PM Exploration LLC	366541	2005-25424	Lode
KPD #018	PM Exploration LLC	366542	2005-25425	Lode
KPD #019	PM Exploration LLC	366543	2005-25426	Lode
KPD #020	PM Exploration LLC	366544	2005-25427	Lode
KPD #021	PM Exploration LLC	366545	2005-25428	Lode
KPD #022	PM Exploration LLC	366546	2005-25429	Lode
KPD #023	PM Exploration LLC	366547	2005-25430	Lode
KPD #024	PM Exploration LLC	366548	2005-25431	Lode
KPD #025	PM Exploration LLC	366549	2005-25432	Lode
KPD #026	PM Exploration LLC	366550	2005-25433	Lode
KPD #027	PM Exploration LLC	✓366551	2005-25434	Lode
KPD #029	PM Exploration LLC	383269	2007-17896	Lode
KPD #030	PM Exploration LLC	✓383270	2007-17897	Lode
KPD #034	PM Exploration LLC	366552	2005-25435	Lode
KPD #035	PM Exploration LLC	366553	2005-25436	Lode
KPD #043	PM Exploration LLC	366554	2005-25437	Lode
KPD #048	PM Exploration LLC	366555	2005-25438	Lode
KPD #057	PM Exploration LLC	366556	2005-25439	Lode
KPD #060	PM Exploration LLC	✓366557	2005-25440	Lode
N.D. #10	PM Exploration LLC	361755	2004-17412	Lode
N.D. #11	PM Exploration LLC	✓361756	2004-17413	Lode
N.D. #12	PM Exploration LLC	361955	2004-20541	Lode
N.D. #13	PM Exploration LLC	✓361956	2004-20440	Lode

**Claims added in 2010**

KPD #028	PM Exploration LLC	401295	2010-14424	Lode
KPD #036	PM Exploration LLC	401296	2010-14432	Lode
KPD #037	PM Exploration LLC	401297	2010-14425	Lode
KPD #038	PM Exploration LLC	401298	2010-14417	Lode
KPD #039	PM Exploration LLC	401299	2010-14418	Lode
KPD #040	PM Exploration LLC	401300	2010-14426	Lode
KPD #041	PM Exploration LLC	401301	2010-14433	Lode

RECEIVED  
 BLM AZ STATE OFFICE  
 2011 AUG - 3 A 7:46  
 PHOENIX, ARIZONA



KPD #042	PM Exploration LLC	401302	2010-14439	Lode
KPD #049	PM Exploration LLC	401303	2010-14440	Lode
KPD #050	PM Exploration LLC	401304	2010-14434	Lode
KPD #051	PM Exploration LLC	401305	2010-14427	Lode
KPD #052	PM Exploration LLC	401306	2010-14419	Lode
KPD #053	PM Exploration LLC	401307	2010-14420	Lode
KPD #054	PM Exploration LLC	401308	2010-14428	Lode
KPD #055	PM Exploration LLC	401309	2010-14435	Lode
KPD #056	PM Exploration LLC	401310	2010-14441	Lode
KPD #061	PM Exploration LLC	401311	2010-14442	Lode
KPD #062	PM Exploration LLC	401312	2010-14436	Lode
KPD #063	PM Exploration LLC	401313	2010-14429	Lode
KPD #064	PM Exploration LLC	401314	2010-14421	Lode
KPD #065	PM Exploration LLC	401315	2010-14437	Lode
KPD #066	PM Exploration LLC	401316	2010-14443	Lode
KPD #071	PM Exploration LLC	401317	2010-14444	Lode
KPD #072	PM Exploration LLC	401318	2010-14438	Lode
KPD #073	PM Exploration LLC	401319	2010-14430	Lode
KPD #074	PM Exploration LLC	401320	2010-14422	Lode
KPD #075	PM Exploration LLC	401321	2010-14423	Lode
KPD #076	PM Exploration LLC	✓401322	2010-14431	Lode

**CU Claims – acquired 2011**

Cu 1	PM Exploration LLC	406091	2011-02393	Lode
Cu 2	PM Exploration LLC	406092	2011-02394	Lode
Cu 3	PM Exploration LLC	406093	2011-03975	Lode
Cu 4	PM Exploration LLC	406094	2011-03976	Lode
Cu 5	PM Exploration LLC	406095	2011-03977	Lode
Cu 6	PM Exploration LLC	406096	2011-03978	Lode
Cu 7	PM Exploration LLC	406097	2011-03979	Lode
Cu 8	PM Exploration LLC	406098	2011-03980	Lode
Cu 9	PM Exploration LLC	406099	2011-03981	Lode
Cu 10	PM Exploration LLC	406100	2011-03982	Lode
Cu 11	PM Exploration LLC	406101	2011-03983	Lode
Cu 12	PM Exploration LLC	406102	2011-03984	Lode
Cu 13	PM Exploration LLC	406103	2011-03985	Lode
Cu 14	PM Exploration LLC	406104	2011-03986	Lode
Cu 15	PM Exploration LLC	406105	2011-03987	Lode
Cu 16	PM Exploration LLC	406106	2011-03988	Lode
Cu 17	PM Exploration LLC	406107	2011-03989	Lode
Cu 18	PM Exploration LLC	406108	2011-03990	Lode
Cu 19	PM Exploration LLC	406109	2011-03991	Lode
Cu 20	PM Exploration LLC	406110	2011-03992	Lode
Cu 21	PM Exploration LLC	406111	2011-03993	Lode
Cu 22	PM Exploration LLC	406112	2011-03994	Lode
Cu 23	PM Exploration LLC	✓406113	2011-03995	Lode

RECEIVED  
 BLM AZ STATE OFFICE  
 2011 AUG - 3 A 7 46  
 PHOENIX, ARIZONA

Cu 24	PM Exploration LLC	406114	2011-03996	Lode
Cu 25	PM Exploration LLC	406115	2011-03997	Lode
Cu 26	PM Exploration LLC	406116	2011-03998	Lode
Cu 27	PM Exploration LLC	406117	2011-03999	Lode
Cu 28	PM Exploration LLC	406118	2011-04000	Lode
Cu 29	PM Exploration LLC	406119	2011-04001	Lode
Cu 30	PM Exploration LLC	406120	2011-04002	Lode
Cu 31	PM Exploration LLC	406121	2011-04003	Lode
Cu 32	PM Exploration LLC	406122	2011-04004	Lode
Cu 33	PM Exploration LLC	406123	2011-04005	Lode
Cu 34	PM Exploration LLC	406124	2011-04006	Lode
Cu 35	PM Exploration LLC	406125	2011-04007	Lode
Cu 36	PM Exploration LLC	406126	2011-04008	Lode
Cu 37	PM Exploration LLC	406127	2011-04009	Lode
Cu 38	PM Exploration LLC	406128	2011-04010	Lode
Cu 39	PM Exploration LLC	406129	2011-04011	Lode
Cu 40	PM Exploration LLC	406130	2011-04012	Lode
Cu 41	PM Exploration LLC	406131	2011-04013	Lode
Cu 42	PM Exploration LLC	406132	2011-04014	Lode
Cu 43	PM Exploration LLC	406133	2011-04015	Lode
Cu 44	PM Exploration LLC	406134	2011-04016	Lode
Cu 45	PM Exploration LLC	406135	2011-04017	Lode
Cu 46	PM Exploration LLC	406136	2011-04018	Lode
Cu 47	PM Exploration LLC	406137	2011-04019	Lode
Cu 48	PM Exploration LLC	406138	2011-04020	Lode
Cu 49	PM Exploration LLC	406139	2011-04021	Lode
Cu 50	PM Exploration LLC	406140	2011-04022	Lode
Cu 51	PM Exploration LLC	406141	2011-04023	Lode
Cu 52	PM Exploration LLC	406142	2011-04024	Lode
Cu 53	PM Exploration LLC	406143	2011-04025	Lode
Cu 54	PM Exploration LLC	406144	2011-04026	Lode
Cu 55	PM Exploration LLC	406145	2011-04027	Lode
Cu 56	PM Exploration LLC	406146	2011-04028	Lode
Cu 57	PM Exploration LLC	406147	2011-04029	Lode
Cu 58	PM Exploration LLC	406148	2011-04030	Lode
Cu 59	PM Exploration LLC	406149	2011-04031	Lode
Cu 60	PM Exploration LLC	406150	2011-04032	Lode
Cu 61	PM Exploration LLC	406151	2011-04033	Lode
Cu 62	PM Exploration LLC	406152	2011-04034	Lode
Cu 63	PM Exploration LLC	406153	2011-04035	Lode
Cu 64	PM Exploration LLC	406154	2011-04036	Lode
Cu 65	PM Exploration LLC	406155	2011-04037	Lode
Cu 66	PM Exploration LLC	406156	2011-04038	Lode
Cu 67	PM Exploration LLC	406157	2011-04039	Lode
Cu 68	PM Exploration LLC	406158	2011-04040	Lode
Cu 69	PM Exploration LLC	406159	2011-04041	Lode
Cu 70	PM Exploration LLC	406160	2011-04042	Lode
Cu 71	PM Exploration LLC	✓406161	2011-04043	Lode

RECEIVED  
 BLM AZ STATE OFFICE  
 2011 AUG -3 A 7:46  
 PHOENIX, ARIZONA

Cu 72	PM Exploration LLC	406162	2011-04044	Lode
Cu 73	PM Exploration LLC	406163	2011-04045	Lode
Cu 74	PM Exploration LLC	406164	2011-04046	Lode
Cu 75	PM Exploration LLC	406165	2011-04047	Lode
Cu 76	PM Exploration LLC	406166	2011-04048	Lode
Cu 77	PM Exploration LLC	406167	2011-04049	Lode
Cu 78	PM Exploration LLC	406168	2011-04050	Lode
Cu 79	PM Exploration LLC	406169	2011-04051	Lode
Cu 80	PM Exploration LLC	406170	2011-04052	Lode
Cu 81	PM Exploration LLC	406171	2011-04053	Lode
Cu 82	PM Exploration LLC	406172	2011-04054	Lode
Cu 83	PM Exploration LLC	406173	2011-04055	Lode
Cu 84	PM Exploration LLC	406174	2011-04056	Lode
Cu 85	PM Exploration LLC	406175	2011-04057	Lode
Cu 86	PM Exploration LLC	406176	2011-04058	Lode
Cu 87	PM Exploration LLC	406177	2011-04059	Lode
Cu 88	PM Exploration LLC	406178	2011-04060	Lode
Cu 89	PM Exploration LLC	406179	2011-04061	Lode
Cu 90	PM Exploration LLC	406180	2011-04062	Lode
Cu 91	PM Exploration LLC	406181	2011-04063	Lode
Cu 92	PM Exploration LLC	406182	2011-04064	Lode
Cu 93	PM Exploration LLC	406183	2011-04065	Lode
Cu 94	PM Exploration LLC	406184	2011-04066	Lode
Cu 95	PM Exploration LLC	406185	2011-04067	Lode
Cu 96	PM Exploration LLC	406186	2011-04068	Lode
Cu 97	PM Exploration LLC	406187	2011-04069	Lode
Cu 98	PM Exploration LLC	406188	2011-04070	Lode
Cu 99	PM Exploration LLC	406189	2011-04071	Lode
Cu 100	PM Exploration LLC	406190	2011-04072	Lode
Cu 101	PM Exploration LLC	406191	2011-04101	Lode
Cu 102	PM Exploration LLC	406192	2011-04102	Lode
Cu 103	PM Exploration LLC	406193	2011-04103	Lode
Cu 104	PM Exploration LLC	406194	2011-04104	Lode
Cu 105	PM Exploration LLC	406195	2011-04105	Lode
Cu 106	PM Exploration LLC	406196	2011-04106	Lode
Cu 107	PM Exploration LLC	406197	2011-04107	Lode
Cu 108	PM Exploration LLC	406198	2011-04108	Lode
Cu 109	PM Exploration LLC	406199	2011-04109	Lode
Cu 110	PM Exploration LLC	406200	2011-04110	Lode
Cu 111	PM Exploration LLC	406201	2011-04073	Lode
Cu 112	PM Exploration LLC	406202	2011-04074	Lode
Cu 113	PM Exploration LLC	406203	2011-04075	Lode
Cu 114	PM Exploration LLC	406204	2011-04076	Lode
Cu 115	PM Exploration LLC	406205	2011-04077	Lode
Cu 116	PM Exploration LLC	406206	2011-04078	Lode
Cu 117	PM Exploration LLC	406207	2011-04079	Lode
Cu 118	PM Exploration LLC	406208	2011-04080	Lode
Cu 119	PM Exploration LLC	✓406209	2011-04081	Lode

PHOENIX, ARIZONA

2011 AUG - 3 A 7:46

RECEIVED  
BLM AZ STATE OFFICE

Cu 120 PM Exploration LLC	406210	2011-04082	Lode
Cu 121 PM Exploration LLC	406211	2011-04083	Lode
Cu 122 PM Exploration LLC	406212	2011-04084	Lode
Cu 123 PM Exploration LLC	406213	2011-04085	Lode
Cu 124 PM Exploration LLC	406214	2011-04086	Lode
Cu 125 PM Exploration LLC	406215	2011-04087	Lode
Cu 126 PM Exploration LLC	406216	2011-04088	Lode
Cu 127 PM Exploration LLC	406217	2011-04089	Lode
Cu 128 PM Exploration LLC	406218	2011-04090	Lode
Cu 129 PM Exploration LLC	406219	2011-04091	Lode
Cu 130 PM Exploration LLC	406220	2011-04092	Lode
Cu 131 PM Exploration LLC	406221	2011-04093	Lode
Cu 132 PM Exploration LLC	406222	2011-04094	Lode
Cu 133 PM Exploration LLC	406223	2011-04095	Lode
Cu 134 PM Exploration LLC	406224	2011-04096	Lode
Cu 135 PM Exploration LLC	406225	2011-04097	Lode
Cu 136 PM Exploration LLC	406226	2011-04098	Lode
Cu 137 PM Exploration LLC	406227	2011-04099	Lode
Cu 138 PM Exploration LLC	406228	2011-04100	Lode
Cu 139 PM Exploration LLC	406229	2011-04111	Lode
Cu 140 PM Exploration LLC	406230	2011-04112	Lode
Cu 141 PM Exploration LLC	406231	2011-04113	Lode
Cu 142 PM Exploration LLC	406232	2011-04114	Lode
Cu 143 PM Exploration LLC	406233	2011-04115	Lode
Cu 144 PM Exploration LLC	406234	2011-04116	Lode
Cu 145 PM Exploration LLC	406235	2011-04117	Lode
Cu 146 PM Exploration LLC	406236	2011-04118	Lode
Cu 147 PM Exploration LLC	406237	2011-04119	Lode
Cu 148 PM Exploration LLC	406238	2011-04120	Lode
Cu 149 PM Exploration LLC	406239	2011-04121	Lode
Cu 150 PM Exploration LLC	406240	2011-04122	Lode
Cu 151 PM Exploration LLC	406241	2011-04123	Lode
Cu 152 PM Exploration LLC	406242	2011-04124	Lode
Cu 153 PM Exploration LLC	406243	2011-04125	Lode
Cu 154 PM Exploration LLC	406244	2011-04126	Lode
Cu 155 PM Exploration LLC	406245	2011-04127	Lode
Cu 156 PM Exploration LLC	406246	2011-04128	Lode
Cu 157 PM Exploration LLC	406247	2011-04129	Lode
Cu 158 PM Exploration LLC	406248	2011-04130	Lode
Cu 159 PM Exploration LLC	406249	2011-04131	Lode
Cu 160 PM Exploration LLC	406250	2011-04132	Lode
Cu 161 PM Exploration LLC	406251	2011-04133	Lode
Cu 162 PM Exploration LLC	406252	2011-04134	Lode
Cu 163 PM Exploration LLC	406253	2011-04135	Lode
Cu 164 PM Exploration LLC	406254	2011-04136	Lode
Cu 165 PM Exploration LLC	406255	2011-04137	Lode
Cu 166 PM Exploration LLC	406256	2011-04138	Lode
Cu 167 PM Exploration LLC	✓406257	2011-04139	Lode

PHOENIX, ARIZONA

2011 AUG - 3 A T 4b

RECEIVED  
BLM AZ STATE OFFICE

Cu 168 PM Exploration LLC	406258	2011-04140	Lode
Cu 169 PM Exploration LLC	406259	2011-04141	Lode
Cu 170 PM Exploration LLC	406260	2011-04142	Lode
Cu 171 PM Exploration LLC	406261	2011-04143	Lode
Cu 172 PM Exploration LLC	406262	2011-04144	Lode
Cu 173 PM Exploration LLC	406263	2011-04145	Lode
Cu 174 PM Exploration LLC	406264	2011-04146	Lode
Cu 175 PM Exploration LLC	406265	2011-04147	Lode
Cu 176 PM Exploration LLC	406266	2011-04148	Lode
Cu 177 PM Exploration LLC	406267	2011-04149	Lode
Cu 178 PM Exploration LLC	406268	2011-04150	Lode
Cu 179 PM Exploration LLC	406269	2011-04151	Lode
Cu 180 PM Exploration LLC	406270	2011-04152	Lode
Cu 181 PM Exploration LLC	406271	2011-04153	Lode
Cu 182 PM Exploration LLC	406272	2011-04154	Lode
Cu 183 PM Exploration LLC	406273	2011-04155	Lode
Cu 184 PM Exploration LLC	406274	2011-04156	Lode
Cu 185 PM Exploration LLC	406275	2011-04157	Lode
Cu 186 PM Exploration LLC	406276	2011-04158	Lode
Cu 187 PM Exploration LLC	406277	2011-04159	Lode
Cu 188 PM Exploration LLC	406278	2011-04160	Lode
Cu 189 PM Exploration LLC	406279	2011-04161	Lode
Cu 190 PM Exploration LLC	406280	2011-04162	Lode
Cu 191 PM Exploration LLC	406281	2011-04163	Lode
Cu 192 PM Exploration LLC	406282	2011-04164	Lode
Cu 193 PM Exploration LLC	406283	2011-04165	Lode
Cu 194 PM Exploration LLC	406284	2011-04166	Lode
Cu 195 PM Exploration LLC	406285	2011-04167	Lode
Cu 196 PM Exploration LLC	406286	2011-04168	Lode
Cu 197 PM Exploration LLC	406287	2011-04169	Lode
Cu 198 PM Exploration LLC	406288	2011-04170	Lode
Cu 199 PM Exploration LLC	406289	2011-04171	Lode
Cu 200 PM Exploration LLC	406290	2011-04172	Lode
Cu 201 PM Exploration LLC	406291	2011-04173	Lode
Cu 202 PM Exploration LLC	406292	2011-04174	Lode
Cu 203 PM Exploration LLC	406293	2011-04175	Lode
Cu 204 PM Exploration LLC	406294	2011-04176	Lode
Cu 205 PM Exploration LLC	406295	2011-04177	Lode
Cu 206 PM Exploration LLC	406296	2011-04178	Lode
Cu 207 PM Exploration LLC	406297	2011-04179	Lode
Cu 208 PM Exploration LLC	406298	2011-04180	Lode
Cu 209 PM Exploration LLC	406299	2011-04181	Lode
Cu 210 PM Exploration LLC	406300	2011-04182	Lode
Cu 211 PM Exploration LLC	406301	2011-04183	Lode
Cu 212 PM Exploration LLC	✓ 406302	2011-04184	Lode

PHOENIX, ARIZONA

2011 AUG - 3 A 7 46

RECEIVED  
BLM AZ STATE OFFICE

**United States Department of the Interior**  
**Bureau of Land Management**  
LANDS/RECREATION & PLANNING  
ONE N CENTRAL AVE  
PHOENIX, AZ 85004 -2203  
Phone: 602-417-9200

Receipt

No: 2396009

<b>Transaction #:</b> 2471127	
<b>Date of Transaction:</b> 08/03/2011	
CUSTOMER:	
DECONCINI MCDONALD YETWIN & LACY 2525 E BROADWAY BLVD STE 200 TUCSON,AZ 85716-5300 US	

LINE #	QTY	DESCRIPTION	REMARKS	UNIT PRICE	TOTAL
1	1.00	LOCATABLE MINERALS / MINING CLAIMS-NOT NEW-UNADJUD,ONE AUTH NO. ONLY / MINING CLAIM MONEY RECEIVED <b>CASES: AMC366532/\$38360.00</b>	MAINT-274	- n/a -	38360.00
<b>TOTAL:</b>					<b>\$38,360.00</b>

PAYMENT INFORMATION						
1	AMOUNT:	38360.00	POSTMARKED:	N/A		
	TYPE:	CHECK	RECEIVED:	08/03/2011		
	CHECK NO:	604032228				
	NAME:	STRATON RESOURCES INC 700-1199 W HASTING ST VANCOUVER,CANADA BRITISH COLUMBIA NS V6E 3T5				

REMARKS

This receipt was generated by the automated BLM Collections and Billing System and is a paper representation of a portion of the official electronic record contained therein.

AMC 361955  
 AMC 361755  
 AMC 366532  
 AMC 383267

Notice Of Intention To Hold Mining Claim(s)

This Notice of Intention to Hold Mining Claim(s) is made pursuant to 43 C.F.R., subpart 3833.2.3, by:

Name (owner or agent) P.M. EXPLORATION LLC

Address 2207 CRESCENT DRIVE

City, State, Zip DODGE CITY, KS. 67801

Claim Name	BLM AMC#	Cochise County Recording #
<u>KPD#001</u>	<u>AMC366532</u>	<u>050725415</u>
<u>KPD#004</u>	<u>AMC366533</u>	<u>050725416</u>
<u>KPD#005</u>	<u>AMC366534</u>	<u>050725417</u>
<u>KPD#006</u>	<u>AMC366535</u>	<u>050725418</u>
<u>KPD#008</u>	<u>AMC366536</u>	<u>050725419</u>
<u>KPD#009</u>	<u>AMC366537</u>	<u>050725419</u>
<u>KPD#010</u>	<u>AMC383267</u>	<u>070517894</u>
<u>KPD#011</u>	<u>AMC383268</u>	<u>070517895</u>

RECEIVED  
 BLM AZ STATE OFFICE  
 2010 AUG 16 P 12:34  
 PHOENIX, ARIZONA

ADDITIONAL CLAIMS ARE LISTED ON ATTACHED SHEET

The above named claim(s) is (are) held claimed by the owner(s) for the valuable mineral contained therein. I (we) intend to continue development of the claim(s).

Annual assessment work or report of geological, geochemical or geophysical survey is not required because the owner has paid a rental fee of \$140.00 per claim for the assessment year ending August 31, 2010 and is paying \$140.00 per claim for an advanced rental fee for the assessment work for the year beginning on September 1, 2010. Owner further states that mineral production activities have occurred upon the claims during the last assessment year that would normally qualify as annual assessment work.

Signed [Signature]

Date 7-10-10

NO. OF CLAIMS 34  
 AMOUNT \$4760.00  
 RECEIPT NO. 2191733  
 INIT. [Signature]

**\*\* BLM-ASO \*\***


ADDITIONAL CLAIMS FOR P.M. EXPLORATION LLC

Notice of Intention To Hold Mining Claims

Claim Name	BLM AMC#	Cochise Co. Recording #
KPD#012	AMC366538	050725420
KPD#015	AMC366539	050725421
KPD#016	AMC366540	050725422
KPD#017	AMC366541	050725423
KPD#018	AMC366542	050725424
KPD#019	AMC366543	050725425
KPD#020	AMC366544	050725426
KPD#021	AMC366545	050725427
KPD#022	AMC366546	050725428
KPD#023	AMC366547	050725429
KPD#024	AMC366548	050725430
KPD#025	AMC366549	050725431
KPD#026	AMC366550	050725432
KPD#027	AMC366551	050725433
KPD#029	AMC383269	070517896
KPD#030	AMC383270	070517897
KPD#034	AMC366552	050725434
KPD#035	AMC366553	050725435
KPD#043	AMC366554	050725436
KPD#048	AMC366555	050725437
KPD#057	AMC366556	050725438
KPD#060	AMC366557	050725439
N.D.#10	AMC361755	040617412
N.D.#11	AMC361756	040617413
N.D.#12	AMC361955	040620541
N.D.#13	AMC361956	040620540

RECEIVED  
BLM AZ STATE OFFICE  
2010 AUG 16 P. 12: 34  
PHOENIX, ARIZONA

Signed



Date

7-10-10

ENTERED INTO COMPUTER

AUG 23 2010



**United States Department of the Interior**  
**Bureau of Land Management**  
 LANDS/RECREATION & PLANNING  
 ONE N CENTRAL AVE  
 PHOENIX, AZ 85004 -2203  
 Phone:

Receipt

No: 2191733

<b>Transaction #:</b> 2261490		<b>ENTERED INTO COMPUTER</b>
<b>Date of Transaction:</b> 08/16/2010		
<b>CUSTOMER:</b>	P.M. EXPLORATION LLC 2207 CRESCENT DR DODGE CITY,KS 67801-2827 US	AUG 23 2010

LINE #	QTY	DESCRIPTION	REMARKS	UNIT PRICE	TOTAL
1	1.00	LOCATABLE MINERALS / MINING CLAIMS-NOT NEW-UNADJUD,ONE AUTH NO. ONLY / MINING CLAIM MONEY RECEIVED CASES: AMC366532/\$4760.00	MAINT FEE PYMNT (34) 2011	- n/a -	4760.00
<b>TOTAL:</b>					<b>\$4,760.00</b>

PAYMENT INFORMATION			
1	<b>AMOUNT:</b>	4760.00	<b>POSTMARKED:</b> N/A
	<b>TYPE:</b>	FOREIGN CHECK	<b>RECEIVED:</b> 08/16/2010
	<b>CHECK NO:</b>	645146	
	<b>NAME:</b>	AZ COPPER CORP 675 HASTINGS ST W VANCOUVER BC V6B1N2 CA	

REMARKS

This receipt was generated by the automated BLM Collections and Billing System and is a paper representation of a portion of the official electronic record contained therein.

AMC 388635  
366532  
383261  
361755  
361955

Notice Of Intention To Hold Mining Claim(s)

This Notice of Intention to Hold Mining Claim(s) is made pursuant to 43 C.F.R., subpart 3833.2.3, by:

Name (owner or agent) D. D. Exploration LLC

Address 2207 CRESCENT DRIVE

City, State, Zip DODGE CITY, KS. 67801

Claim Name	BLM AMC#	Cochise County Recording #
Toni Ann #001	AMC 388635	071136135
Toni Ann #002	AMC 388636	071136134

The above named claim(s) is (are) held claimed by the owner(s) for the valuable mineral contained therein. I (we) intend to continue development of the claim(s).

Annual assessment work or report of geological, geochemical or geophysical survey is not required because the owner is paying \$125.00 per claim for an advanced rental fee for the assessment work for the year beginning on September 1, 2008. Owner further states that mineral production activities have occurred upon the claims during the last assessment year that would normally qualify as annual assessment work.

Signed Peter Meyer

Date 8-21-08

ENTERED INTO COMPUTER  
9/14/08 QB

Notice Of Intention To Hold Mining Claim(s)

This Notice of Intention to Hold Mining Claim(s) is made pursuant to 43 C.F.R., subpart 3833.2.3, by:

Name (owner or agent) P.M. EXPLORATION LLC

Address 2207 CRESCENT DRIVE

City, State, Zip DODGE CITY, KS. 67801

Claim Name	BLM AMC#	Cochise County Recording #
L KPD#001	AMC366532	050725415
KPD#004	AMC366533	050725416
KPD#005	AMC366534	050725417
KPD#006	AMC366535	050725418
KPD#008	AMC366536	050725419
KPD#009	AMC366537	050725419
L KPD#010	AMC383267	070517894
KPD#011	AMC383268	070517895

ADDITIONAL CLAIMS ARE LISTED ON ATTACHED SHEET

The above named claim(s) is (are) held claimed by the owner(s) for the valuable mineral contained therein. I (we) intend to continue development of the claim(s).

Annual assessment work or report of geological, geochemical or geophysical survey is not required because the owner has paid a rental fee of \$125.00 per claim for the assessment year ending September 1, 2008 and is paying \$125.00 per claim for an advanced rental fee for the assessment work for the year beginning on September 1, 2009. Owner further states that mineral production activities have occurred upon the claims during the last assessment year that would normally qualify as annual assessment work.

Signed Peter M. Murr

Date 8-21-08

ADDITIONAL CLAIMS FOR P.M. EXPLORATION LLC

Notice of Intention To Hold Mining Claims

Claim Name	BLM AMC#	Cochise Co. Recording #
KPD#012	AMC366538	050725420
KPD#015	AMC366539	050725421
KPD#016	AMC366540	050725422
KPD#017	AMC366541	050725423
KPD#018	AMC366542	050725424
KPD#019	AMC366543	050725425
KPD#020	AMC366544	050725426
KPD#021	AMC366545	050725427
KPD#022	AMC366546	050725428
KPD#023	AMC366547	050725429
KPD#024	AMC366548	050725430
KPD#025	AMC366549	050725431
KPD#026	AMC366550	050725432
KPD#027	AMC366551	050725433
KPD#029	AMC383269	070517896
KPD#030	AMC383270	070517897
KPD#034	AMC366552	050725434
KPD#035	AMC366553	050725435
KPD#043	AMC366554	050725436
KPD#048	AMC366555	050725437
KPD#057	AMC366556	050725438
KPD#060	AMC366557	050725439
N.D.#10	AMC361755	040617412
N.D.#11	AMC361756	040617413
N.D.#12	AMC361955	040620541
N.D.#13	AMC361956	040620540

Signed

*Peter Myers*

Date

8-21-08

United States Department of the Interior  
 Bureau of Land Management  
 BUSINESS & SUPPORT SVCS DIV  
 ONE N CENTRAL AVE SUITE 800  
 PHOENIX, AZ 85004 -4427  
 Phone: (602) 417-9200

Receipt

No: 1771434

<b>Transaction #:</b> 1829140	
<b>Date of Transaction:</b> 08/26/2008	
<b>CUSTOMER:</b>	D.D. EXPLORATION, L.L.C 2207 CRESCENT DR DODGE CITY,KS 67801

LINE #	QTY	DESCRIPTION	REMARKS	UNIT PRICE	TOTAL
1	1.00	LOCATABLE MINERALS / MINING CLAIMS-NOT NEW-UNADJUD,ONE AUTH NO. ONLY / MINING CLAIM MONEY RECEIVED (455) CASES: AMC366538/\$4500.00	MAINT 2009	- n/a -	4500.00
<b>TOTAL:</b>					<b>\$4,500.00</b>

PAYMENT INFORMATION					
1	AMOUNT:	\$4,250.00	POSTMARKED:	8/21/08 0:00	
	TYPE:	CHECK	RECEIVED:	08/26/2008	
	CHECK NO:	1482			
	NAME:	MYERS, PETER D 2207 CRESCENT DR DODGE CITY KS 67801			
2	AMOUNT:	\$250.00	POSTMARKED:	8/21/08 0:00	
	TYPE:	CHECK	RECEIVED:	08/26/2008	
	CHECK NO:	1483			
	NAME:	MYERS, PETER D 2207 CRESCENT DR DODGE CITY KS 67801			

REMARKS

This receipt was generated by the automated BLM Collections and Billing System and is a paper representation of a portion of the official electronic record contained therein.

AMC 366532

383267

361755

361955

Notice Of Intention To Hold Mining Claim(s)

This Notice of Intention to Hold Mining Claim(s) is made pursuant to 43 C.F.R., subpart 3833.2.3, by:

Name (owner or agent) P.M. EXPLORATION LLC

Address 2207 CRESCENT DRIVE

City, State, Zip DODGE CITY, KS. 67801

Claim Name	BLM AMC#	Cochise County Recording #
<u>KPD#001</u>	<u>AMC366532</u>	<u>050725415</u>
<u>KPD#004</u>	<u>AMC366533</u>	<u>050725416</u>
<u>KPD#005</u>	<u>AMC366534</u>	<u>050725417</u>
<u>KPD#006</u>	<u>AMC366535</u>	<u>050725418</u>
<u>KPD#008</u>	<u>AMC366536</u>	<u>050725419</u>
<u>KPD#009</u>	<u>AMC366537</u>	<u>050725419</u>
<u>KPD#010</u>	<u>AMC383267</u>	<u>070517894</u>
<u>KPD#011</u>	<u>AMC383268</u>	<u>070517895</u>

PHOENIX, ARIZONA

2007 AUG 30 P 4: 27

RECEIVED  
B.L.M. AZ STATE OFFICE

8004

ADDITIONAL CLAIMS ARE LISTED ON ATTACHED SHEET

The above named claim(s) is (are) held claimed by the owner(s) for the valuable mineral contained therein. I (we) intend to continue development of the claim(s).

Annual assessment work or report of geological, geochemical or geophysical survey is not required because the owner has paid a rental fee of \$125.00 per claim for the assessment year ending September 1, 2006 and is paying \$125.00 per claim for an advanced rental fee for the assessment work for the year beginning on September 1, 2007. Owner further states that mineral production activities have occurred upon the claims during the last assessment year that would normally qualify as annual assessment work.

Signed Peter Myers

Date 8-24-07

ENTERED INTO COMPUTER

9/10/2007 PB + VERIFIED

ADDITIONAL CLAIMS FOR P.M. EXPLORATION LLC

Notice of Intention To Hold Mining Claims

Claim Name	BLM AMC#	Cochise Co. Recording #
KPD#012	AMC366538	050725420
KPD#015	AMC366539	050725421
KPD#016	AMC366540	050725422
KPD#017	AMC366541	050725423
KPD#018	AMC366542	050725424
KPD#019	AMC366543	050725425
KPD#020	AMC366544	050725426
KPD#021	AMC366545	050725427
KPD#022	AMC366546	050725428
KPD#023	AMC366547	050725429
KPD#024	AMC366548	050725430
KPD#025	AMC366549	050725431
KPD#026	AMC366550	050725432
KPD#027	AMC366551	050725433
KPD#029	AMC383269	070517896
KPD#030	AMC383270	070517897
KPD#034	AMC366552	050725434
KPD#035	AMC366553	050725435
KPD#043	AMC366554	050725436
KPD#048	AMC366555	050725437
KPD#057	AMC366556	050725438
KPD#060	AMC366557	050725439

(22)  
EAG

Signed Peter Myers  
Date 8-24-07

RECEIVED  
B.L.M. AZ STATE OFFICE  
2007 AUG 30 P 4: 27  
PHOENIX, ARIZONA

**NOTICE OF INTENTION TO HOLD MINING CLAIMS(S)**

This Notice of Intention to Hold Mining Claim(s) is made pursuant to 43 C.F.R., subpart 3833.2.3, by:

Name (owner or agent) D.D. EXPLORATION LLC

Address 2207 CRESCENT DR.

City, State, Zip DODGE CITY, KS 67801

<u>Claim Name</u>	<u>BLM AMC#</u>	<u>COCHISE COUNTY RECORDING#</u>
<u>N.D.#10</u>	<u>AMC361755</u>	<u>040617412</u>
<u>N.D.#11</u>	<u>AMC361756</u>	<u>040617413</u>
<u>N.D.#12</u>	<u>AMC361955</u>	<u>040620541</u>
<u>N.D.#13</u>	<u>AMC361956</u>	<u>040620540</u>

RECEIVED  
 B.L.M. STATE OFFICE  
 PHOENIX, ARIZONA  
 2007 AUG 30 P 4: 21

(14)  
 ERG

The above named claim(s) is (are) held and claimed by the owner(s) for the valuable mineral contained therein. I (we) intend to continue development of the claim(s).

Annual assessment work or report of geological, geochemical or geophysical survey is not required because OWNER IS PAYING AN ADVANCED RENTAL FEE OF \$125.00 PER CLAIM FOR THE ASSESSMENT YEAR BEGINNING SEPTEMBER 1, 2005. OWNER STATES FOR MINERAL PRODUCTION ACTIVITIES HAVE OCCURRED ON THE CLAIMS THAT WOULD NORMALLY QUALIFIED FOR ANNUAL ASSESSMENT WORK FOR THE YEAR ENDING SEPTEMBER 1, ~~2005~~ 2007

Signed by Peter Meyer  
 Date 8-24-07



**United States Department of the Interior**  
**Bureau of Land Management**  
 BUSINESS & SUPPORT SVCS DIV  
 ONE N CENTRAL AVE SUITE 800  
 PHOENIX, AZ 85004 -4427  
 Phone: (602) 417-9200

Receipt

No: 1558280

<b>Transaction #:</b> 1609924		<b>ENTERED INTO COMPUTER</b>
<b>Date of Transaction:</b> 08/30/2007		
<b>CUSTOMER:</b>	PETER MYERS 2207 CRESCENT DR DODGE CITY,KS 67801	SEP 10 2007 <b>PB</b> + <u>VERIFIED</u>

LINE #	QTY	DESCRIPTION	REMARKS	UNIT PRICE	TOTAL
1	1.00	LOCATABLE MINERALS / MINING CLAIMS- NOT NEW-UNADJUD, ONE AUTH NO. ONLY / MINING CLAIM MONEY RECEIVED (455) <b>CASES: AMC366532/\$4250.00</b>	MAINT 2008 (34)	- n/a -	4250.00
<b>TOTAL:</b>					<b>\$4,250.00</b>

PAYMENT INFORMATION			
NOTE: Items will appear on credit card statement as "Bureau of Land Management".			
1	AMOUNT:	\$4,250.00	POSTMARKED: N/A
	TYPE:	CREDIT CARD	RECEIVED: 08/30/2007
	NAME:	MYERS, PETER 2207 CRESCENT DR DODGE CITY KS 67801	
	CARD NO:	XXXXXXXXXXXX9231	AUTH CODE: 03551B
	NAME ON CARD:	PETER D MYERS	
	EXPIRES:	06/30/2009	
	SIGNATURE:		

REMARKS

This receipt was generated by the automated BLM Collections and Billing System and is a paper representation of a portion of the official electronic record contained therein.

361755-361756  
 366532-366557      361955-361956  
 383267-383270

Dear B. L. M., 8-24-07

Please record these  
"Notice of Intention to Hold  
Mining Claims." There is  
a total of 34 claims,  
at \$125 each, which  
makes the total fees \$4,250.00

I would like to pay the  
fees with my MasterCard.  
the # is [REDACTED]

[REDACTED], the expiration date is 06/09.  
The name on the card is  
Peter D. Myers.

Please call me if you  
have any questions or  
problems.

Thanks for your time.

Yours Truly,  
Pete Myers  
620 430 3188  
620 225 1991

# Message:

34 ROWS RETRIEVED

## CBS Export Results Report

Include Resolved Records

### Record Status

### Search Criteria Responsible Ar

Error Records (E/M/I)

Enter export Date (mm/dd/yyyy) ALL

User (U,X)

Accepted Records (A/W)

Serial Number match (optional)

Programme

"On Hold" Records (H)

Receipt Nr (optional) 1558280

All (U,P,X)

All Records (for s/n or receipt nr)

Export Nr (exclusive)

Exported, No Results From CBS

LR2000 User (defaults to login) ALL

New (not yet exported)

Query

Reset

User

	Resend?	Export Nr	A/D	Serial Nr	Mult	Code	\$ Amount	Remarks	Receipt Nr	LR2000 User	#Msg
1	<input type="checkbox"/>	1489930	A	AMC361755		582	125.00	2008	1558280	P5BROWN	1

366532

383267

361755

361955

AMC 366557  
AMC 361755  
AMC 361955

ADDITIONAL CLAIMS FOR P.M. EXPLORATION LLC  
NOTICE OF INTENTION TO HOLD MINING CLAIMS

<u>CLAIM NAME</u>	<u>BLM AMC#</u>	<u>COCHISE COUNTY RECORDING #</u>
KPD#016	AMC366540	050725422
KPD#017	AMC366541	050725423
KPD#018	AMC366542	050725424
KPD#019	AMC366543	050725425
KPD#020	AMC366544	050725426
KPD#021	AMC366545	050725427
KPD#022	AMC366546	050725428
KPD#023	AMC366547	050725429
KPD#024	AMC366548	050725430
KPD#025	AMC366549	050725431
KPD#026	AMC366550	050725432
KPD#027	AMC366551	050725433
KPD#034	AMC366552	050725434
KPD#035	AMC366553	050725435
KPD#043	AMC366554	050725436
KPD#048	AMC366555	050725437
KPD#057	AMC366556	050725438
KPD#060	AMC366557	050725439

SIGNED BY  
DATE

Peter Meyer  
8-28-06

RECEIVED  
BLM AZ STATE OFFICE  
2006 AUG 31 P 3:17  
PHOENIX, AZ

ENTERED IN COMPUTER  
RE 9/14/06

**NOTICE OF INTENTION TO HOLD MINING CLAIMS(S)**

This Notice of Intention to Hold Mining Claim(s) is made pursuant to 43 C.F.R., subpart 3833.2.3, by:

Name (owner or agent) P.M. EXPLORATION LLC

Address 2207 CRESCENT DR.

City, State, Zip DODGE CITY, KS 67801

<u>Claim Name</u>	<u>BLM AMC#</u>	<u>COCHISE COUNTY RECORDING #</u>
<u>KPD#001</u>	<u>AMC366532</u>	<u>050725415</u>
<u>KPD#004</u>	<u>AMC366533</u>	<u>050725416</u>
<u>KPD#005</u>	<u>AMC366534</u>	<u>050725417</u>
<u>KPD#006</u>	<u>AMC366535</u>	<u>050725418</u>
<u>KPD#008</u>	<u>AMC366536</u>	<u>050725419</u>
<u>KPD#009</u>	<u>AMC366537</u>	<u>050725419</u>
<u>KPD#012</u>	<u>AMC366538</u>	<u>050725420</u>
<u>KPD#015</u>	<u>AMC366539</u>	<u>050725421</u>

ADDITIONAL CLAIMS ARE LISTED ON ATTACHED SHEET

The above named claim(s) is (are) held and claimed by the owner(s) for the valuable mineral contained therein. I (we) intend to continue development of the claim(s).

Annual assessment work or report of geological, geochemical or geophysical survey is not required because

OWNER HAS PAID A RENTAL FEE OF \$125.00 PER CLAIM FOR THE ASSESSMENT YEAR ENDING SEPTEMBER 1, 2006 AND IS PAYING \$125.00 PER CLAIM FOR AN ADVANCED RENTAL FEE FOR THE ASSESSMENT WORK FOR THE YEAR BEGINNING ON SEPTEMBER 1, 2006. OWNER FURTHER STATES THAT MINERAL PRODUCTION ACTIVITIES HAVE OCCURRED UPON THE CLAIMS DURING THE LAST ASSESSMENT YEAR THAT WOULD NORMALLY QUALIFIED AS ANNUAL ASSESSMENT WORK.

Signed by Peter Meyer

Date 8-28-06

RECEIVED  
 BLM/AZ STATE OFFICE  
 2006 AUG 31 P 3 11  
 PHOENIX, AZ

**NOTICE OF INTENTION TO HOLD MINING CLAIMS(S)**

This Notice of Intention to Hold Mining Claim(s) is made pursuant to 43 C.F.R., subpart 3833.2.3, by:

Name (owner or agent) D.D. EXPLORATION LLC  
 Address 2207 CRESCENT DR.  
 City, State, Zip DODGE CITY, KS 67801

<u>Claim Name</u>	<u>BLM AMC#</u>	<u>COCHISE COUNTY RECORDING#</u>
<u>N.D.#10</u>	<u>AMC361755</u>	<u>040617412</u>
<u>N.D.#11</u>	<u>AMC361756</u>	<u>040617413</u>
<u>N.D.#12</u>	<u>AMC361955</u>	<u>040620541</u>
<u>N.D.#13</u>	<u>AMC361956</u>	<u>040620540</u>

RECEIVED  
 BLM, AZ STATE OFFICE  
 PHOENIX, AZ  
 2006 AUG 31 10 31 AM

The above named claim(s) is (are) held and claimed by the owner(s) for the valuable mineral contained therein. I (we) intend to continue development of the claim(s).

Annual assessment work or report of geological, geochemical or geophysical survey is not required because OWNER IS PAYING AN ADVANCED RENTAL FEE OF \$125.00 PER CLAIM FOR THE ASSESSMENT YEAR BEGINNING SEPTEMBER 1, 2006. OWNER STATES FOR MINERAL PRODUCTION ACTIVITIES HAVE OCCURRED ON THE CLAIMS THAT WOULD NORMALLY QUALIFIED FOR ANNUAL ASSESSMENT WORK FOR THE YEAR ENDING SEPTEMBER 1, 2006.

Signed by Pete Meyer  
 Date 8-28-06

**United States Department of the Interior**  
**Bureau of Land Management**  
 BUSINESS & SUPPORT SVCS DIV  
 ONE N CENTRAL AVE  
 PHOENIX, AZ 85004 -2203  
 Phone: (602) 417-9200

Receipt

No:

1352125

<b>Transaction #:</b> 1397475	
<b>Date of Transaction:</b> 09/06/2006	
<b>CUSTOMER:</b>	PETER MYERS 2207 CRESCENT DODGE CITY,KS 67801

LINE #	QTY	DESCRIPTION	REMARKS	UNIT PRICE	TOTAL
1	1.00	LOCATABLE MINERALS / MINING CLAIMS-NOT NEW-UNADJUD,ONE AUTH NO. ONLY / MINING CLAIM MONEY RECEIVED (455) <b>CASES: AMC361755/\$3750.00</b>	MAINT 2007 (30)	- n/a -	3750.00
<b>TOTAL:</b>					<b>\$3,750.00</b>

PAYMENT INFORMATION					
1	AMOUNT:	\$3,750.00	POSTMARKED:	08/29/2006	
	TYPE:	CHECK	RECEIVED:	09/01/2006	
	CHECK NO:	9118			
	NAME:	MYERS, PETER D 2207 CRESCENT DODGE CITY KS 67801			

REMARKS

This receipt was generated by the automated BLM Collections and Billing System and is a paper representation of a portion of the official electronic record contained therein.

8-29-05  
HEAD CASE FILES  
AMC 361755 (755)  
AMC 361795  
AMC 366532

BLM,

Please record these "Notice of Intention to Hold Mining Claims"

There are 26 ~~to~~ K.P.D.# Claims for P.M. Exploration & 4 N.D.# Claims for D.D. Exploration.

At \$125 each it comes to a total of \$3,750.00

Please bill my credit card.

MasterCard #

expires 06/2006 06/06

Peter D. Myers  
2207 Crescent Dr  
Dodge City, KS 67801



Please call if you have any questions or problems. 620 430 3188 or 620 225 1991

yours truly,



RE 9/19/05

RECEIVED  
BUREAU OF  
LAND MANAGEMENT  
2005 AUG 31 P 12:29  
ARIZONA  
STATE OFFICE  
PHOENIX, ARIZON



**NOTICE OF INTENTION TO HOLD MINING CLAIMS(S)**

This Notice of Intention to Hold Mining Claim(s) is made pursuant to 43 C.F.R., subpart 3833.2.3, by:

Name (owner or agent) D.D. EXPLORATION LLC

Address 2207 CRESCENT DR.

City, State, Zip DODGE CITY, KS 67801

<u>Claim Name</u>	<u>BLM AMC#</u>	<u>COCHISE COUNTY RECORDING#</u>
<u>N.D.#10</u>	<u>AMC361755</u>	<u>040617412</u>
<u>N.D.#11</u>	<u>AMC361756</u>	<u>040617413</u>
<u>N.D.#12</u>	<u>AMC361955</u>	<u>040620541</u>
<u>N.D.#13</u>	<u>AMC361956</u>	<u>040620540</u>
_____	_____	_____
_____	_____	_____
_____	_____	_____
_____	_____	_____
_____	_____	_____

(4)

RECEIVED  
 BUREAU OF  
 LAND MANAGEMENT  
 2005 AUG 31 P 12: 29  
 ARIZONA  
 STATE OFFICE  
 DENNY, ARIZONA

The above named claim(s) is (are) held and claimed by the owner(s) for the valuable mineral contained therein. I (we) intend to continue development of the claim(s).

Annual assessment work or report of geological, geochemical or geophysical survey is not required because OWNER IS PAYING AN ADVANCED RENTAL FEE OF \$125.00 PER CLAIM FOR THE ASSESSMENT YEAR BEGINNING SEPTEMBER 1, 2005. OWNER STATES FOR MINERAL PRODUCTION ACTIVITIES HAVE OCCURRED ON THE CLAIMS THAT WOULD NORMALLY QUALIFIED FOR ANNUAL ASSESSMENT WORK FOR THE YEAR ENDING SEPTEMBER 1, 2005.

Signed by *[Signature]*  
 Date 8-29-05

RE 9/19/05

**NOTICE OF INTENTION TO HOLD MINING CLAIMS(S)**

This Notice of Intention to Hold Mining Claim(s) is made pursuant to 43 C.F.R., subpart 3833.2.3, by:

Name (owner or agent) P.M. EXPLORATION LLC

Address 2207 CRESCENT DR.

City, State, Zip DODGE CITY, KS 67801

<u>Claim Name</u>	<u>BLM AMC#</u>	<u>COCHISE COUNTY RECORDING #</u>
<u>KPD#001</u>	<u>AMC366532</u>	<u>050725415</u>
<u>KPD#004</u>	<u>AMC366533</u>	<u>050725416</u>
<u>KPD#005</u>	<u>AMC366534</u>	<u>050725417</u>
<u>KPD#006</u>	<u>AMC366535</u>	<u>050725418</u>
<u>KPD#008</u>	<u>AMC366536</u>	<u>050725419</u>
<u>KPD#009</u>	<u>AMC366537</u>	<u>050725420</u>
<u>KPD#012</u>	<u>AMC366538</u>	<u>050725421</u>
<u>KPD#015</u>	<u>AMC366539</u>	<u>050725421</u>

RECEIVED  
 BUREAU OF  
 LAND MANAGEMENT  
 2005 AUG 31 P 12:30  
 STATE OFFICE  
 ARIZONA  
 BLDG 101  
 PHOENIX ARIZONA

8

ADDITIONAL CLAIMS ARE LISTED ON ATTACHED SHEET

The above named claim(s) is (are) held and claimed by the owner(s) for the valuable mineral contained therein. I (we) intend to continue development of the claim(s).

Annual assessment work or report of geological, geochemical or geophysical survey is not required because

OWNER HAS PAID A RENTAL FEE OF \$125.00 PER CLAIM FOR THE ASSESSMENT YEAR ENDING SEPTEMBER 1, 2005 AND IS PAYING \$125.00 PER CLAIM FOR AN ADVANCED RENTAL FEE FOR THE ASSESSMENT WORK FOR THE YEAR BEGINNING ON SEPTEMBER 1, 2005. OWNER FURTHER STATES THAT MINERAL PRODUCTION ACTIVITIES HAVE OCCURRED UPON THE CLAIMS DURING THE LAST ASSESSMENT YEAR THAT WOULD NORMALLY QUALIFIED AS ANNUAL ASSESSMENT WORK.

Signed by *Peter M. ...*

Date 8-29-05

RE 9/19/05

ADDITIONAL CLAIMS FOR P.M. EXPLORATION LLC  
NOTICE OF INTENTION TO HOLD MINING CLAIMS

<u>CLAIM NAME</u>	<u>BLM AMC#</u>	<u>COCHISE COUNTY RECORDING #</u>
KPD#016	AMC366540	050725422
KPD#017	AMC366541	050725423
KPD#018	AMC366542	050725424
KPD#019	AMC366543	050725425
KPD#020	AMC366544	050725426
KPD#021	AMC366545	050725427
KPD#022	AMC366546	050725428
KPD#023	AMC366547	050725429
KPD#024	AMC366548	050725430
KPD#025	AMC366549	050725431
KPD#026	AMC366550	050725432
KPD#027	AMC366551	050725433
KPD#034	AMC366552	050725434
KPD#035	AMC366553	050725435
KPD#043	AMC366554	050725436
KPD#048	AMC366555	050725437
KPD#057	AMC366556	050725438
KPD#060	AMC366557	050725439

18

SIGNED BY

Peter Myr

DATE

8-29-05

RE 9/19/05

ARIZONA  
STATE OFFICE  
PHOENIX, ARIZONA

2005 AUG 31 P 12:30

RECEIVED  
BUREAU OF  
LAND MANAGEMENT

**United States Department of the Interior  
Bureau of Land Management  
BUSINESS & SUPPORT SVCS DIV  
222 N CENTRAL AVE  
PHOENIX, AZ 85004 -2203  
Phone: (602) 417-9200**

Receipt

No: 1143092

<b>Transaction #:</b> 1182371	
<b>Date of Transaction:</b> 09/01/2005	
<b>CUSTOMER:</b>	PETER MYERS 2207 CRESCENT DODGE CITY,KS 67801

LINE #	QTY	DESCRIPTION	REMARKS	UNIT PRICE	TOTAL
1	1.00	LOCATABLE MINERALS / MINING CLAIMS- NOT NEW-UNADJUD, ONE AUTH NO. ONLY / MINING CLAIM MONEY RECEIVED (455) <b>CASES: AMC361755/\$3750.00</b>	MAINT 2006 (30)	- n/a -	3750.00
<b>TOTAL:</b>					<b>\$3,750.00</b>

PAYMENT INFORMATION			
NOTE: Items will appear on credit card statement as "Bureau of Land Management".			
1	AMOUNT:	\$3,750.00	POSTMARKED: N/A
	TYPE:	CREDIT CARD	RECEIVED: 09/01/2005
	NAME:	MYERS, PETER 2207 CRESCENT DODGE CITY KS 67801	
	CARD NO:	XXXXXXXXXXXX9231	AUTH CODE: 035546
	NAME ON CARD:	PETER D MYERS	
	EXPIRES:	06/30/2006	
	SIGNATURE:		

REMARKS

This receipt was generated by the automated BLM Collections and Billing System and is a paper representation of a portion of the official electronic record contained therein.

**NOTICE!!**

**These documents have been scanned!**

**Do not place un-scanned documents beneath this notice!**

**Do not remove this notice from this file!**

GPO Jacket No. 560-102  
Print Order 61540  
Rise Business Services, LLC  
Job=AZ15 6/3/2019



Box Number= AZ15113



Claim Begin-End: AMC366532-AMC366557

**5 Miscellaneous**



AZ15113-4 AMC366290-AMC366988

BLM,

Enclosed are 26 Lode Claims with Maps  
and \$3,510 for fees.

Please record these claims. Also please  
call me if you have any questions or  
problems. Thank You.

Yours Truly,

Pete Myers

620 430 3188

620 225 1991

AMC 366532

RECEIVED  
BLM, AZ STATE OFFICE  
2005 JUL 15 A 7 32  
PHOENIX, AZ

**NOTICE!!**

**These documents have been scanned!**

**Do not place un-scanned documents beneath this notice!**

**Do not remove this notice from this file!**

GPO Jacket No. 560-102  
Print Order 61540  
Rise Business Services, LLC  
Job=AZ15 6/3/2019



Box Number= AZ15113



Claim Begin-End: AMC366532-AMC366557

**6 Location Notices-Amendments and Supporting Documents**



AZ15113-4 AMC366290-AMC366988

MINING CLAIM STATUS REPORT

STATUS:  
MTP CHECKED BY \_\_\_\_\_  
GEO CHECKED BY \_\_\_\_\_  
PRE-ADJ BY \_\_\_\_\_  
FINAL ADJ BY \_\_\_\_\_

LEAD SERIAL NO. AMC 366532 THROUGH AMC 366557

# <u>26</u> LODE	LOCATION FEE @ \$30 =	\$ <u>780</u>
# _____ PLACER	SERVICE FEE @ \$10 =	\$ <u>260</u>
# _____ ASSOCIATION PL	MAINTENANCE FEE @ \$105 =	\$ <u>3250</u>
# _____ MILL SITE	OVERAGE	\$ _____
# _____ TUNNEL SITE	SHORTAGE	\$ _____
	OTHER FEES	\$ _____
	TOTAL	\$ <u>4290.00</u> <i>ok xy</i>

OVER-THE-COUNTER  MAIL  TIMELY FILED: YES  NO

LEGAL DESCRIPTION: T 23S R 19E SEC 25, 36  
 T 23S R 20E SEC 30, 31  
 T \_\_\_\_\_ R \_\_\_\_\_ SEC \_\_\_\_\_  
 T \_\_\_\_\_ R \_\_\_\_\_ SEC \_\_\_\_\_

JURISDICTION: BLM  FOREST SERVICE

WILDERNESS AREA: NO  YES  Miller peak

SPLIT ESTATE: SX  PX  SRHA  OTHER  N/A   
 PROPER NOTICE FILED IF LOCATED ON SRHA LANDS: YES  NO  N/A

RECONVEYED MINERALS ON BLM LANDS REQUIRE OPENING ORDERS FROM 1944 TO 1993. OPEN TO ENTRY ON: \_\_\_\_\_

SUBJECT TO PL 359: YES  NO

STATUS: VOID  PARTIALLY VOID  PRIVATE MINERALS   
 WITHDRAWN LANDS  OTHER  wilderness & patent

CLAIMANT ACKNOWLEDGES THAT PORTIONS OF THE FOLLOWING CLAIM(S)/SITE(S): \_\_\_\_\_  
 MAY BE VOID OR VOIDABLE. Signature of Claimant: \_\_\_\_\_

COMMENTS: portions of some overlay wilderness area and patent 45395-MS2171

all are Lodes

Final Adj. (TR)  
5-2-06



LOCATION NOTICE

(LODE)

NOTICE IS HEREBY GIVEN that the KPD#001 lode mining claim has been located by P.M. Exploration LLC, whose current mailing address is 2207 Crescent Dr., Dodge City, KS 67801. The general course of this claim is ESE TO WNW and it is situated in COCHISE County, Arizona. HARTFORD MINING DISTRICT.

This Claim is 1475 Feet in length and 590 Feet in width. This claim runs from location monument on which this location notice is posted approximately 737.5 Feet in a Easterly direction to the Eastern end line and 737.5 in a Westerly direction to the Western end line. This claim is marked by six monuments, one at each corner and one at the center of each end line of the claim.

The location monument on which this notice is posted is situated within Section 25, T-23-S., R-19-E., G&SRM, Arizona, and this claim encompasses portions of the following quarter section (s), Section (s), Township(s) and Range (s): SE/4 of SECTION 25, T-23-S, R-19-E G&SRM, Arizona.

***THIS CLAIM EXCLUDES AND DOES NOT INCLUDE ANY PRIVATE LAND AND OR PATENTED LAND AND OR LAND WITHDRAWN FROM MINERAL ENTRY.***

The locality of this claim with reference to some natural object or permanent monument and additional information ( if any ) concerning its locality are as follows: FROM U.S.L.M 2171 TO THE SOUTHEAST CORNER OF KPD #001 THE APP. BEARING OF 245° FOR THE APP. DISTANCE OF 2601 FT. EASTERN LINE OF KPD #001 IS THE SAME AS THE WESTERN LINE OF N.D. #12 AND SOUTHERN LINE 001 IS THE SAME AS THE NORTHERN LINE OF KPD #027.

DATED AND POSTED on the ground this 24th day of June 2005

LOCATOR (S): Peter Myr

ARIZONA  
STATE OFFICE  
PHOENIX, ARIZONA

2005 JUL 12 P 1:02

RECEIVED  
BUREAU OF  
LAND MANAGEMENT

AMC 366532

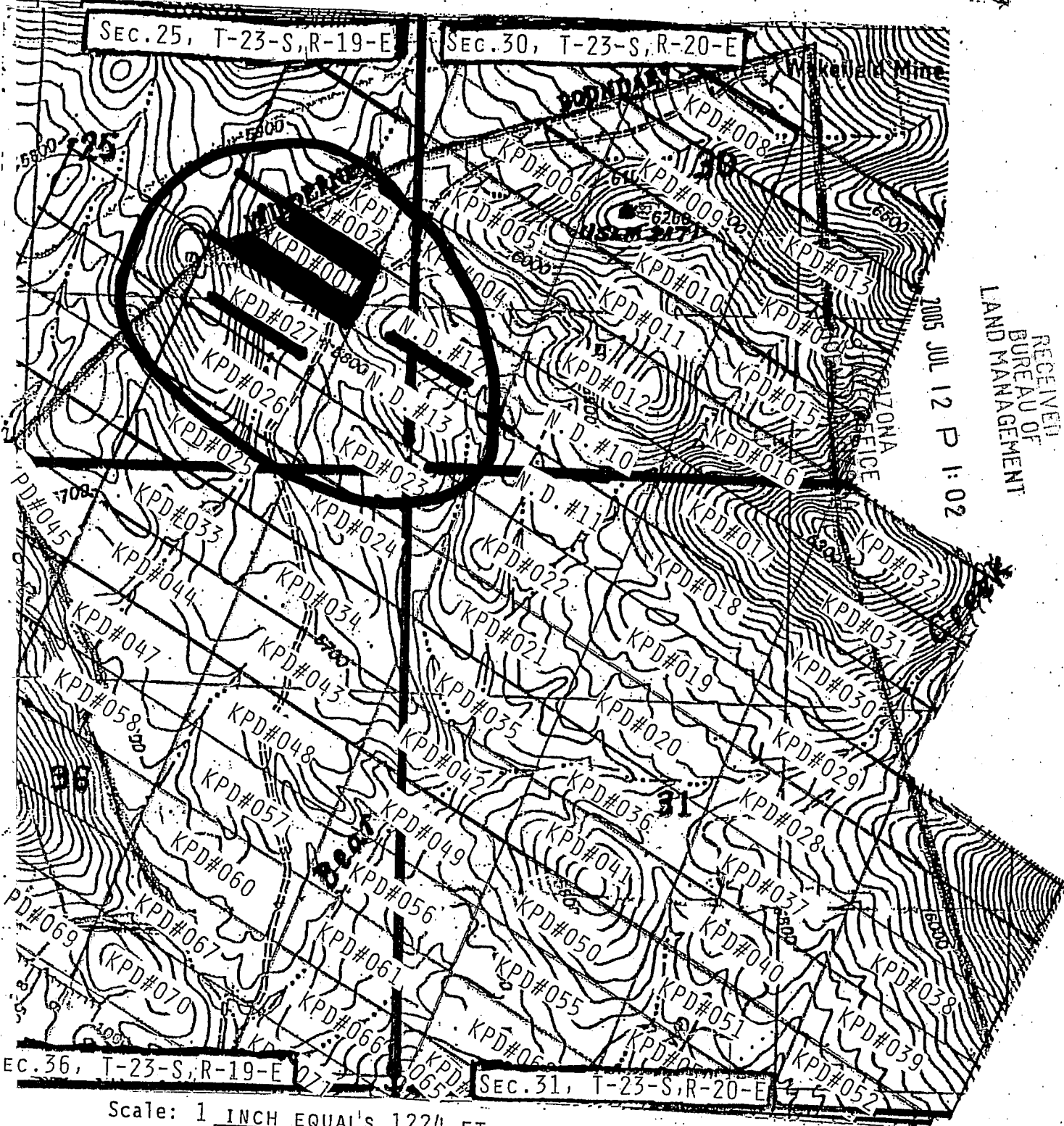
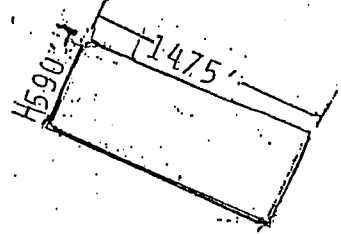
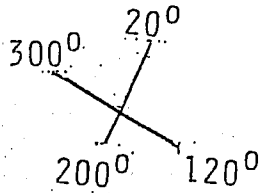
CLAIM MAP  
KPD#001

Lode Placer (XX)

DISTANCES IN FEET

NORTH

BEARINGS IN DEGREES



RECEIVED  
BUREAU OF  
LAND MANAGEMENT  
2005 JUL 12 P 1:02

AMC 366532

Scale: 1 INCH EQUALS 1224 FT.

1. The above map depicts the KPD#001 mining claim, which is located in Section (s) 25, Township 23 SOUTH, Range 19 EAST, G&SRM, COCHISE County, Arizona.
2. The type of corner and location monuments used are as follows:  
2X2 OR LARGER WOOD POSTS
3. The bearings and distances in degrees and feet between claim corners are as depicted on map.

LOCATION NOTICE

(LODE)

NOTICE IS HEREBY GIVEN that the KPD#004 lode mining claim has been located by P.M. Exploration LLC, whose current mailing address is 2207 Crescent Dr., Dodge City, KS 67801. The general course of this claim is ESE TO WNW and it is situated in COCHISE County, Arizona. HARTFORD MINING DISTRICT.

This Claim is 1475 Feet in length and 590 Feet in width. This claim runs from location monument on which this location notice is posted approximately 737.5 Feet in a Easterly direction to the Eastern end line and 737.5 in a Westerly direction to the Western end line. This claim is marked by six monuments, one at each corner and one at the center of each end line of the claim.

The location monument on which this notice is posted is situated within Section 30, T.-23-S., R.-20-E., G&SRM, Arizona, and this claim encompasses portions of the following quarter section (s), Section (s), Township(s) and Range (s): SE/4 of SECTION 25, T-23-S, R-19-E AND SW/4 OF SECTION 30, T-23-S, R-20-E G&SRM, Arizona.

***THIS CLAIM EXCLUDES AND DOES NOT INCLUDE ANY PRIVATE LAND AND OR PATENTED LAND AND OR LAND WITHDRAWN FROM MINERAL ENTRY.***

The locality of this claim with reference to some natural object or permanent monument and additional information (if any) concerning its locality are as follows: FROM U.S.L.M 2171 TO THE NORTHEAST CORNER OF KPD #004 THE APP. BEARING OF 221° FOR THE APP. DISTANCE OF 995 FT. SOUTHERN LINE OF KPD #004 IS THE SAME AS THE NORTHERN LINE OF N.D. #12 AND NORTHERN LINE 004 IS THE SAME AS THE SOUTHERN LINE OF KPD #005.

DATED AND POSTED on the ground this 24th day of June 20 05.

LOCATOR (S): Peter M. [Signature]

AMC 366533

RECEIVED  
BUREAU OF  
LAND MANAGEMENT  
ARIZONA  
STATE OFFICE  
PHOENIX, ARIZONA  
2005 JUL 2 P 1:08

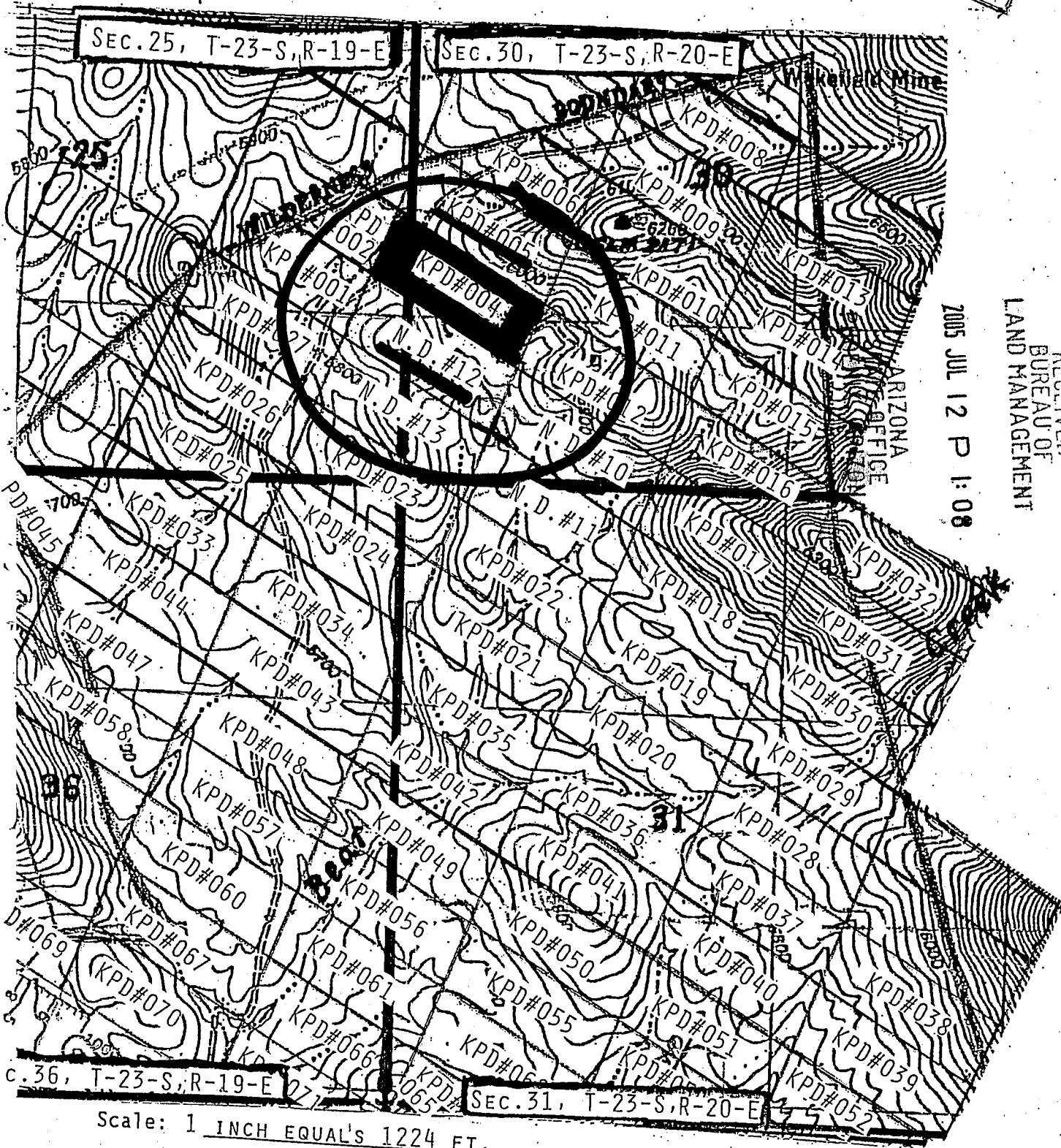
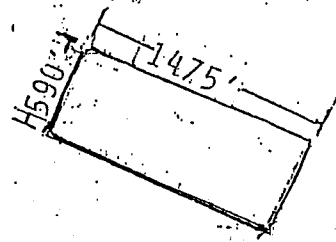
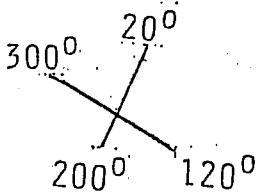
CLAIM MAP  
KPD#004

Lode (XX)  
Placer ( )

NORTH

BEARINGS IN DEGREES

DISTANCES IN FEET



RECEIVED  
BUREAU OF  
LAND MANAGEMENT  
2005 JUL 12 P 1:08

AMC 366533

Scale: 1 INCH EQUALS 1224 FT.

- The above map depicts the KPD# 004 mining claim, which is located in Section (s) 25, 30, TOWNSHIP-23-SOUTH, RANGE-19-EAST & -20-EAST, G&SRM, COCHISE County, Arizona.
- The type of corner and location monuments used are as follows:  
2X2 OR LARGER WOOD POSTS
- The bearings and distances in degrees and feet between claim corners are as depicted on map.

LOCATION NOTICE

(LODE)

NOTICE IS HEREBY GIVEN that the KPD#005 lode mining claim has been located by P.M. Exploration LLC, whose current mailing address is 2207 Crescent Dr., Dodge City, KS 67801. The general course of this claim is ESE TO WNW and it is situated in COCHISE County, Arizona. HARTFORD MINING DISTRICT.

This Claim is 1475 Feet in length and 590 Feet in width. This claim runs from location monument on which this location notice is posted approximately 737.5 Feet in a Easterly direction to the Eastern end line and 737.5 in a Westerly direction to the Western end line. This claim is marked by six monuments, one at each corner and one at the center of each end line of the claim.

The location monument on which this notice is posted is situated within Section 30, T.-23-S., R.-20-E., G&SRM, Arizona, and this claim encompasses portions of the following quarter section (s), Section (s), Township(s) and Range (s): SE/4 of SECTION 25, T-23-S, R-19-E, AND SW/4 OF SECTION 30, T-23-S, R-20-E. G&SRM, Arizona.

**THIS CLAIM EXCLUDES AND DOES NOT INCLUDE ANY PRIVATE LAND AND OR PATENTED LAND AND OR LAND WITHDRAWN FROM MINERAL ENTRY.**

The locality of this claim with reference to some natural object or permanent monument and additional information ( if any ) concerning its locality are as follows: FROM U.S.L.M 2171 TO THE NORTHEAST CORNER OF KPD #005 THE APP. BEARING OF 246° FOR THE APP. DISTANCE OF 536 FT. SOUTHERN LINE OF KPD #005 IS THE SAME AS THE NORTHERN LINE OF KPD #004.

DATED AND POSTED on the ground this 29th day of June 2005.

LOCATOR (S): Peter Meyer

AMC 366534

RECEIVED  
BUREAU OF  
LAND MANAGEMENT  
2005 JUL 12 9 1:08  
ARIZONA  
STATE OFFICE  
PHOENIX, ARIZONA

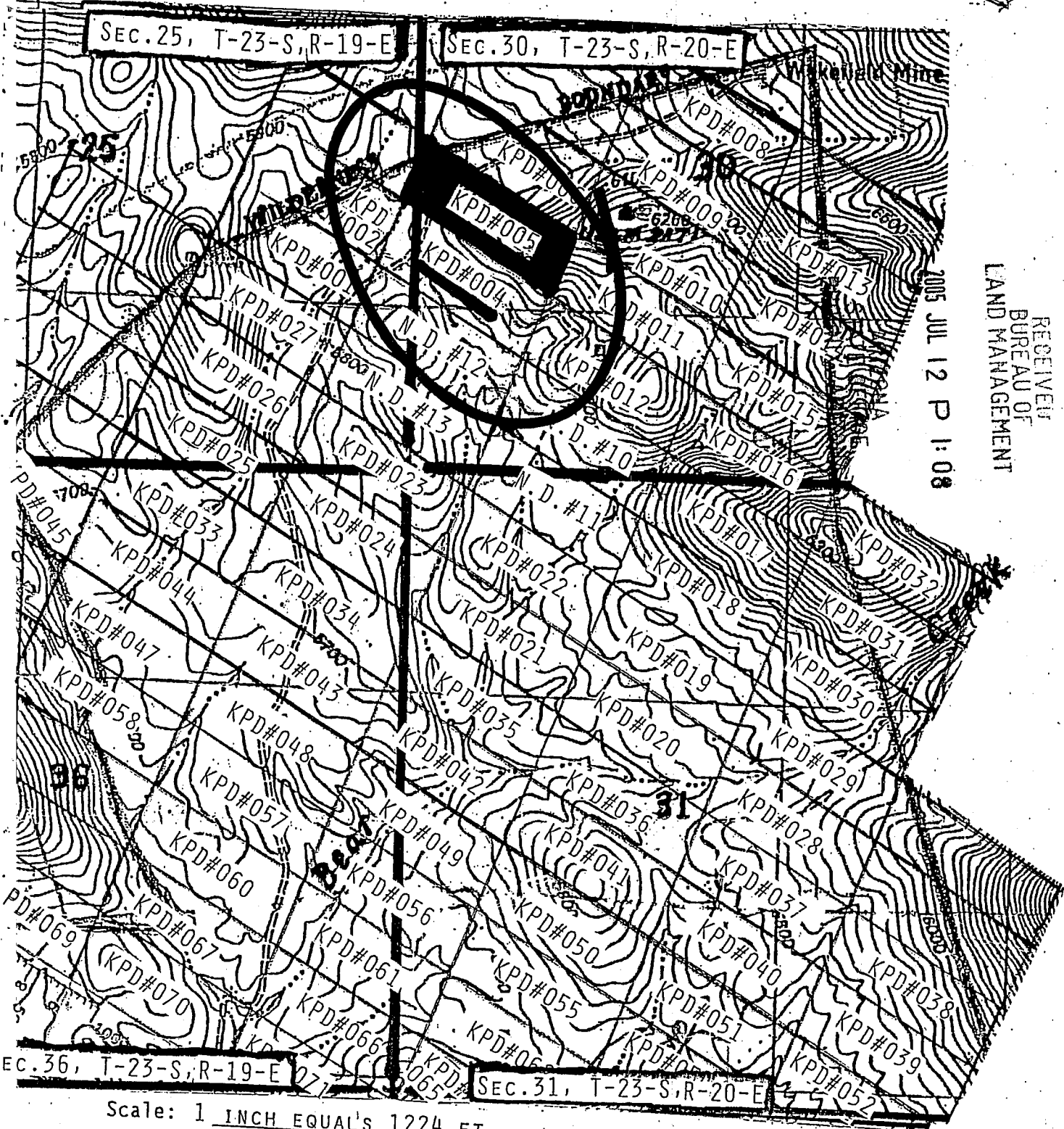
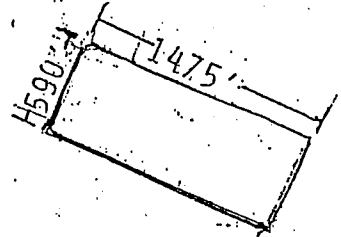
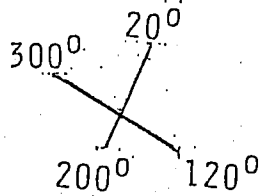
CLAIM MAP  
KPD#005

NORTH

BEARINGS IN DEGREES

Lode Placer (XX)

DISTANCES IN FEET



RECEIVED  
BUREAU OF  
LAND MANAGEMENT  
2005 JUL 12 P 1:08

AMC 366534

Scale: 1 INCH EQUALS 1224 FT.

- The above map depicts the KPD#005 mining claim, which is located in Section (s) 25, 30, Township -23- SOUTH, Range -19- EAST, G&SRM, COCHISE County, Arizona.
- The type of corner and location monuments used are as follows:  
2X2 OR LARGER WOOD POSTS
- The bearings and distances in degrees and feet between claim corners are as depicted on map.

LOCATION NOTICE

(LODE)

NOTICE IS HEREBY GIVEN that the KPD#006 lode mining claim has been located by P.M. Exploration LLC, whose current mailing address is 2207 Crescent Dr., Dodge City, KS 67801. The general course of this claim is ESE TO WNW and it is situated in COCHISE County, Arizona. HARTFORD MINING DISTRICT.

This Claim is 1475 Feet in length and 590 Feet in width. This claim runs from location monument on which this location notice is posted approximately 737.5 Feet in a Easterly direction to the Eastern end line and 737.5 in a Westerly direction to the Western end line. This claim is marked by six monuments, one at each corner and one at the center of each end line of the claim.

The location monument on which this notice is posted is situated within Section 30, T.-23-S., R.-20-E. G&SRM, Arizona, and this claim encompasses portions of the following quarter section (s), Section (s), Township(s) and Range (s): NW/4 AND SW/4 of SECTION 30, T-23-S, R-20-E G&SRM, Arizona.

***THIS CLAIM EXCLUDES AND DOES NOT INCLUDE ANY PRIVATE LAND AND OR PATENTED LAND AND OR LAND WITHDRAWN FROM MINERAL ENTRY.***

The locality of this claim with reference to some natural object or permanent monument and additional information (if any) concerning its locality are as follows: FROM U.S.L.M 2171 TO THE SOUTHEAST CORNER OF KPD #006 THE APP. BEARING OF 246° FOR THE APP. DISTANCE OF 536 FT. SOUTHERN LINE OF KPD #006 IS THE SAME AS THE NORTHERN LINE OF KPD #005.

DATED AND POSTED on the ground this 24th day of June 2005.

LOCATOR (S): Peter Meyer

AMC 366535

RECEIVED  
BUREAU OF  
LAND MANAGEMENT

2005 JUL 12 11:07

ARIZONA  
STATE OFFICE  
PHOENIX, ARIZONA

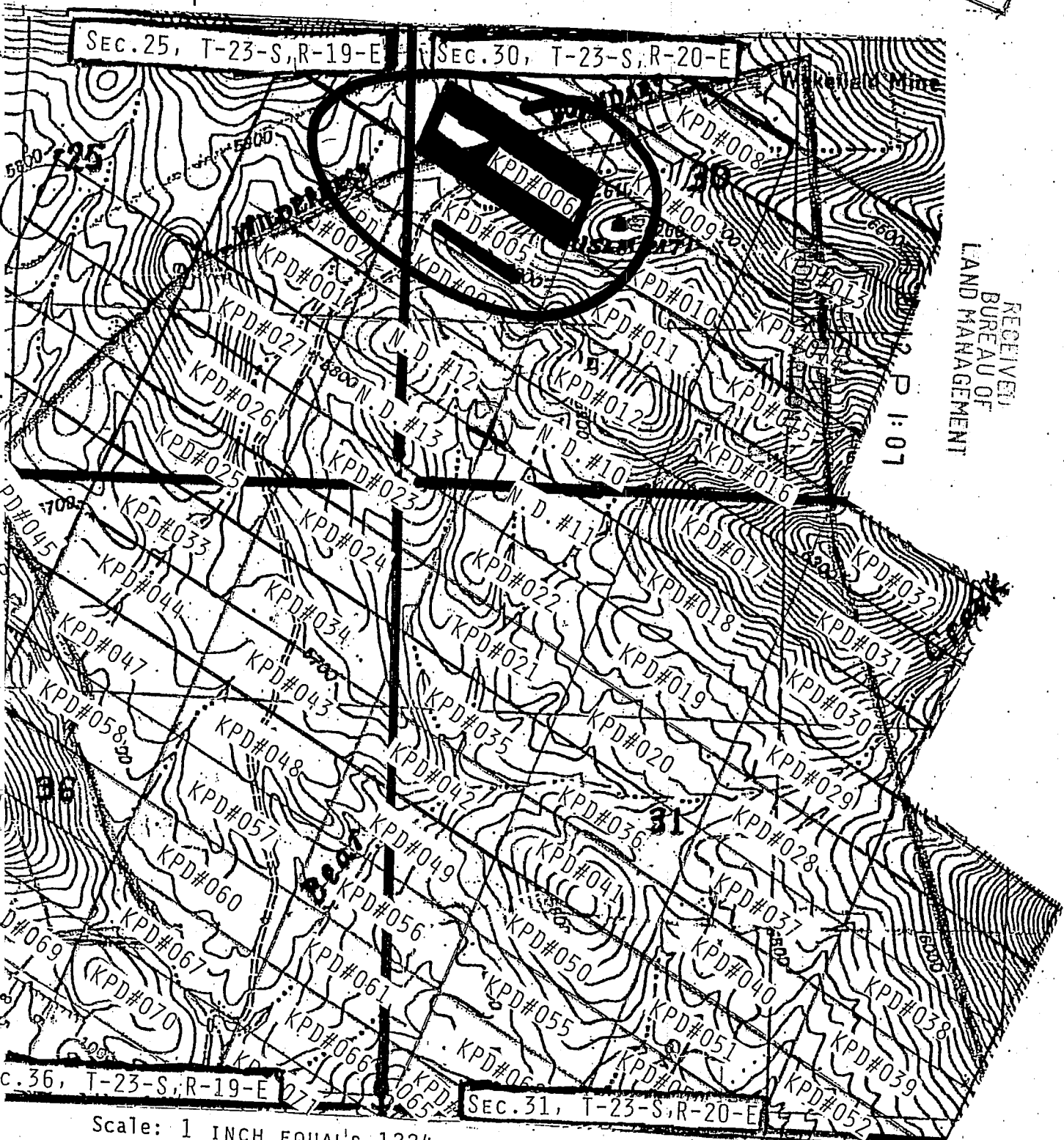
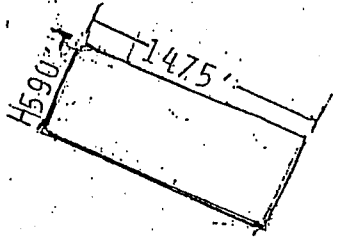
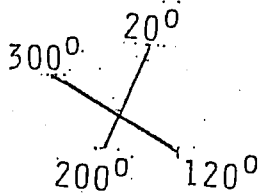
CLAIM MAP  
KPD#006

NORTH

BEARINGS IN DEGREES

Lode Placer (XX)

DISTANCES IN FEET



RECEIVED  
BUREAU OF  
LAND MANAGEMENT

P 1:07

AMC 366535

Scale: 1 INCH EQUALS 1224 FT.

1. The above map depicts the KPD#006 mining claim, which is located in Section (s) 30, Township 23 SOUTH, Range 20-EAST, G&SRM, COCHISE County, Arizona.
2. The type of corner and location monuments used are as follows:  
2X2 OR LARGER WOOD POSTS
3. The bearings and distances in degrees and feet between claim corners are as depicted on map.



LOCATION NOTICE

(LODE)

NOTICE IS HEREBY GIVEN that the KPD#008 lode mining claim has been located by P.M. Exploration LLC, whose current mailing address is 2207 Crescent Dr., Dodge City, KS 67801. The general course of this claim is ESE TO WNW and it is situated in COCHISE County, Arizona. HARTFORD MINING DISTRICT.

This Claim is 1475 Feet in length and 590 Feet in width. This claim runs from location monument on which this location notice is posted approximately 737.5 Feet in a Easterly direction to the Eastern end line and 737.5 in a Westerly direction to the Western end line. This claim is marked by six monuments, one at each corner and one at the center of each end line of the claim.

The location monument on which this notice is posted is situated within Section 30, T.-23-S., R.-20-E., G&SRM, Arizona, and this claim encompasses portions of the following quarter section (s), Section (s), Township(s) and Range (s): NE/4, NW/4, SE/4 of SECTION 30, T-23-S, R-20-E G&SRM, Arizona.

**THIS CLAIM EXCLUDES AND DOES NOT INCLUDE ANY PRIVATE LAND AND OR PATENTED LAND AND OR LAND WITHDRAWN FROM MINERAL ENTRY.**

The locality of this claim with reference to some natural object or permanent monument and additional information (if any) concerning its locality are as follows: FROM U.S.L.M 2171 TO THE NORTHEAST CORNER OF KPD #008 THE APP. BEARING OF 42° FOR THE APP. DISTANCE OF 1607 FT. SOUTHERN LINE OF KPD #008 IS THE SAME AS THE NORTHERN LINE OF KPD #009.

DATED AND POSTED on the ground this 26th day of June 2005.

LOCATOR (S): Peter Meyer

AMC 366536

RECEIVED  
BUREAU OF  
LAND MANAGEMENT  
2005 JUL 12 P 1:04  
ARIZONA  
STATE OFFICE  
PHOENIX, ARIZONA

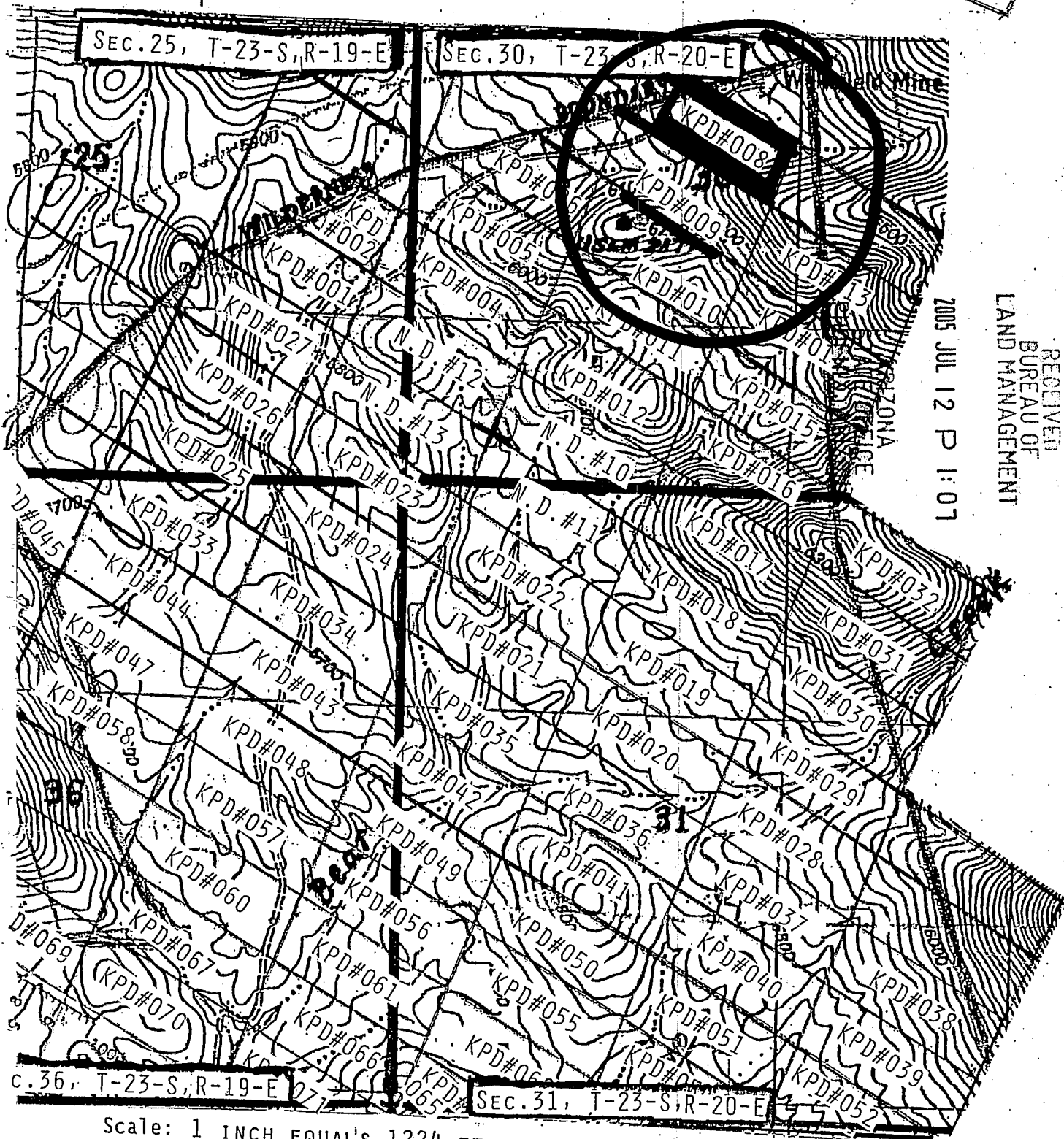
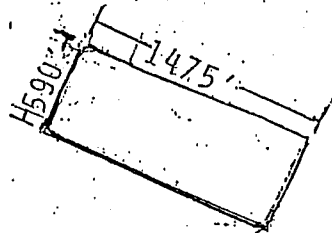
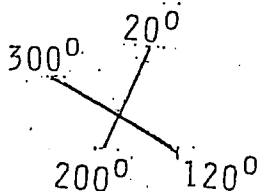
CLAIM MAP  
KPD#008

NORTH

BEARINGS IN DEGREES

Lode Placer (XX)

DISTANCES IN FEET



RECEIVED  
BUREAU OF  
LAND MANAGEMENT  
2005 JUL 12 P 1:01

AMC 366536

Scale: 1 INCH EQUALS 1224 FT.

1. The above map depicts the KPD# 008 mining claim, which is located in Section (s) 30, Township 23- SOUTH, Range -20- EAST, G&SRM, COCHISE County, Arizona.
2. The type of corner and location monuments used are as follows:  
2X2 OR LARGER WOOD POSTS
3. The bearings and distances in degrees and feet between claim corners are as depicted on map.

LOCATION NOTICE

(LODE)

NOTICE IS HEREBY GIVEN that the KPD#009 lode mining claim has been located by P.M. Exploration LLC, whose current mailing address is 2207 Crescent Dr., Dodge City, KS 67801. The general course of this claim is ESE TO WNW and it is situated in COCHISE County, Arizona. HARTFORD MINING DISTRICT.

This Claim is 1475 Feet in length and 590 Feet in width. This claim runs from location monument on which this location notice is posted approximately 737.5 Feet in a Easterly direction to the Eastern end line and 737.5 in a Westerly direction to the Western end line. This claim is marked by six monuments, one at each corner and one at the center of each end line of the claim.

The location monument on which this notice is posted is situated within Section 30, T.-23-S., R.-20-E., G&SRM, Arizona, and this claim encompasses portions of the following quarter section (s), Section (s), Township(s) and Range (s): NW/4, SW/4, SE/4, NE/4 of SECTION 30, T-23-S, R-20-E G&SRM, Arizona.

***THIS CLAIM EXCLUDES AND DOES NOT INCLUDE ANY PRIVATE LAND AND OR PATENTED LAND AND OR LAND WITHDRAWN FROM MINERAL ENTRY.***

The locality of this claim with reference to some natural object or permanent monument and additional information ( if any ) concerning its locality are as follows: FROM U.S.L.M 2171 TO THE NORTHEAST CORNER OF KPD #009 THE APP. BEARING OF 79° FOR THE APP. DISTANCE OF 1262 FT. NORTHERN LINE OF KPD #009 IS THE SAME AS THE SOUTHERN LINE OF KPD #008 AND THE SOUTHWEST CORNER OF KPD #009 IS THE SAME AS THE NORTHEAST LINE OF KPD #006.

DATED AND POSTED on the ground this 24th day of June 2005.

LOCATOR (S): Peter [Signature]

AMC 366537

ARIZONA STATE OFFICE PHOENIX ARIZONA

2005 JUL 12 P 1:07

RECEIVED BUREAU OF LAND MANAGEMENT

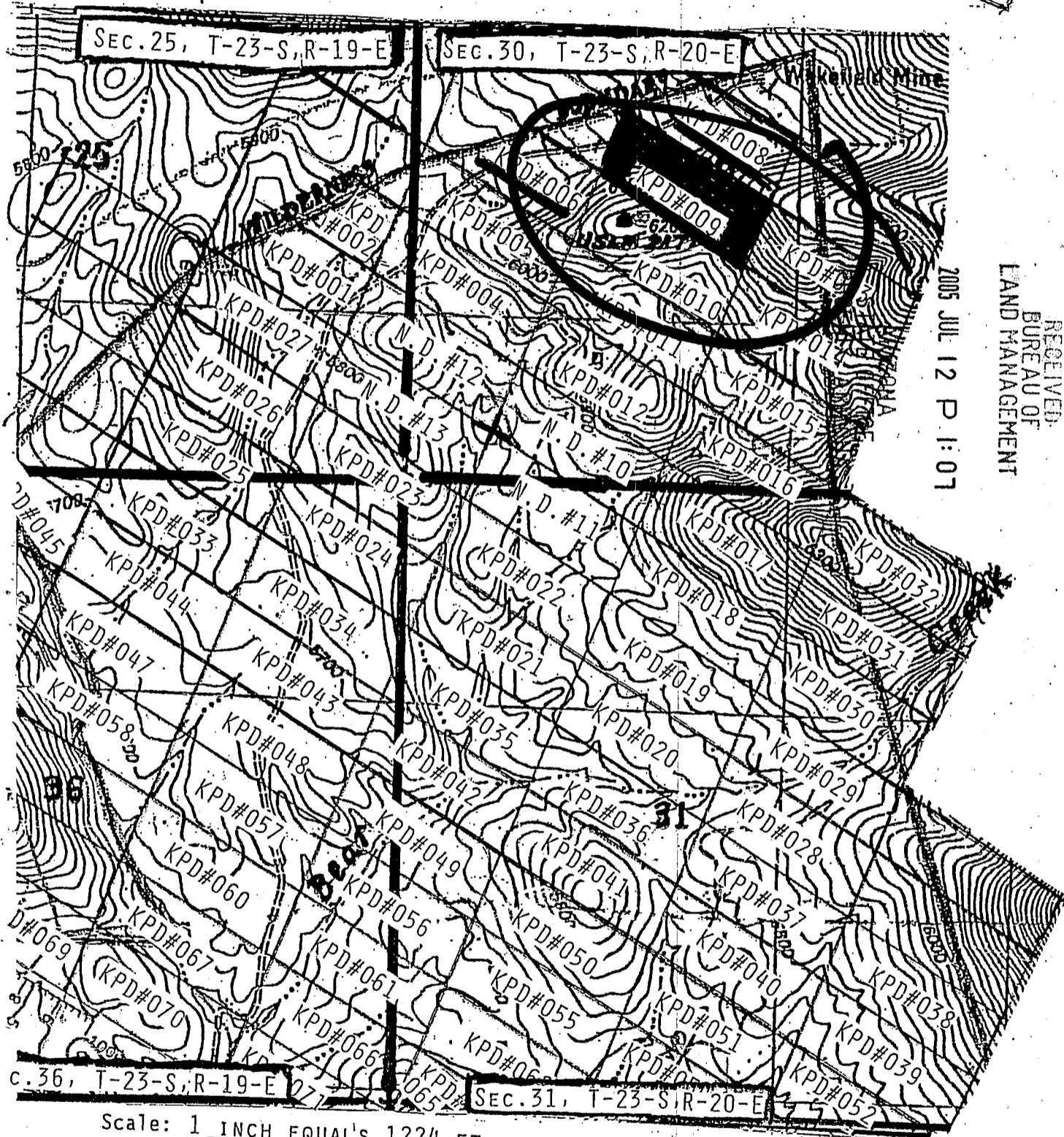
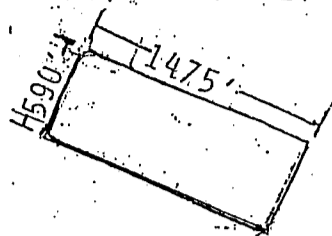
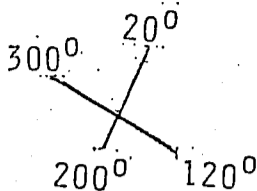
CLAIM MAP  
KPD#009

NORTH

BEARINGS IN DEGREES

Lode Placer (XX)

DISTANCES IN FEET



RECEIVED  
BUREAU OF  
LAND MANAGEMENT  
2005 JUL 12 P 1:07

AMC 366537

Scale: 1 INCH EQUALS 1224 FT.

1. The above map depicts the KPD# 009 mining claim, which is located in Section (s) 30, Township 23 SOUTH, Range 20 EAST, G&SRM, COCHISE County, Arizona.
2. The type of corner and location monuments used are as follows:  
2X2 OR LARGER WOOD POSTS
3. The bearings and distances in degrees and feet between claim corners are as depicted on map.

LOCATION NOTICE

(LODE)

NOTICE IS HEREBY GIVEN that the KPD#012 lode mining claim has been located by P.M. Exploration LLC, whose current mailing address is 2207 Crescent Dr., Dodge City, KS 67801. The general course of this claim is ESE TO WNW and it is situated in COCHISE County, Arizona. HARTFORD MINING DISTRICT.

This Claim is 1475 Feet in length and 590 Feet in width. This claim runs from location monument on which this location notice is posted approximately 737.5 Feet in a Easterly direction to the Eastern end line and 737.5 in a Westerly direction to the Western end line. This claim is marked by six monuments, one at each corner and one at the center of each end line of the claim.

The location monument on which this notice is posted is situated within Section 30, T.-23-S., R.-20-E., G&SRM, Arizona, and this claim encompasses portions of the following quarter section (s), Section (s), Township(s) and Range (s): SW/4 of SECTION 30, T-23-S, R-20-E G&SRM, Arizona.

**THIS CLAIM EXCLUDES AND DOES NOT INCLUDE ANY PRIVATE LAND AND OR PATENTED LAND AND OR LAND WITHDRAWN FROM MINERAL ENTRY.**

The locality of this claim with reference to some natural object or permanent monument and additional information ( if any ) concerning its locality are as follows: FROM U.S.L.M 2171 TO SOUTHWEST CORNER OF KPD #012 THE APP. BEARING OF 213° FOR THE APP. DISTANCE OF 1530 FT. SOUTHERN LINE OF KPD #12 IS THE SAME AS THE NORTHERN LINE OF N.D. # 10.

DATED AND POSTED on the ground this 26th day of June 2005.

LOCATOR (S): Peter Meyer

ANC 366538

ARIZONA  
STATE OFFICE  
PHENIX, ARIZONA

2005 JUL 12 2 11:07 PM

RECEIVED  
BUREAU OF  
LAND MANAGEMENT

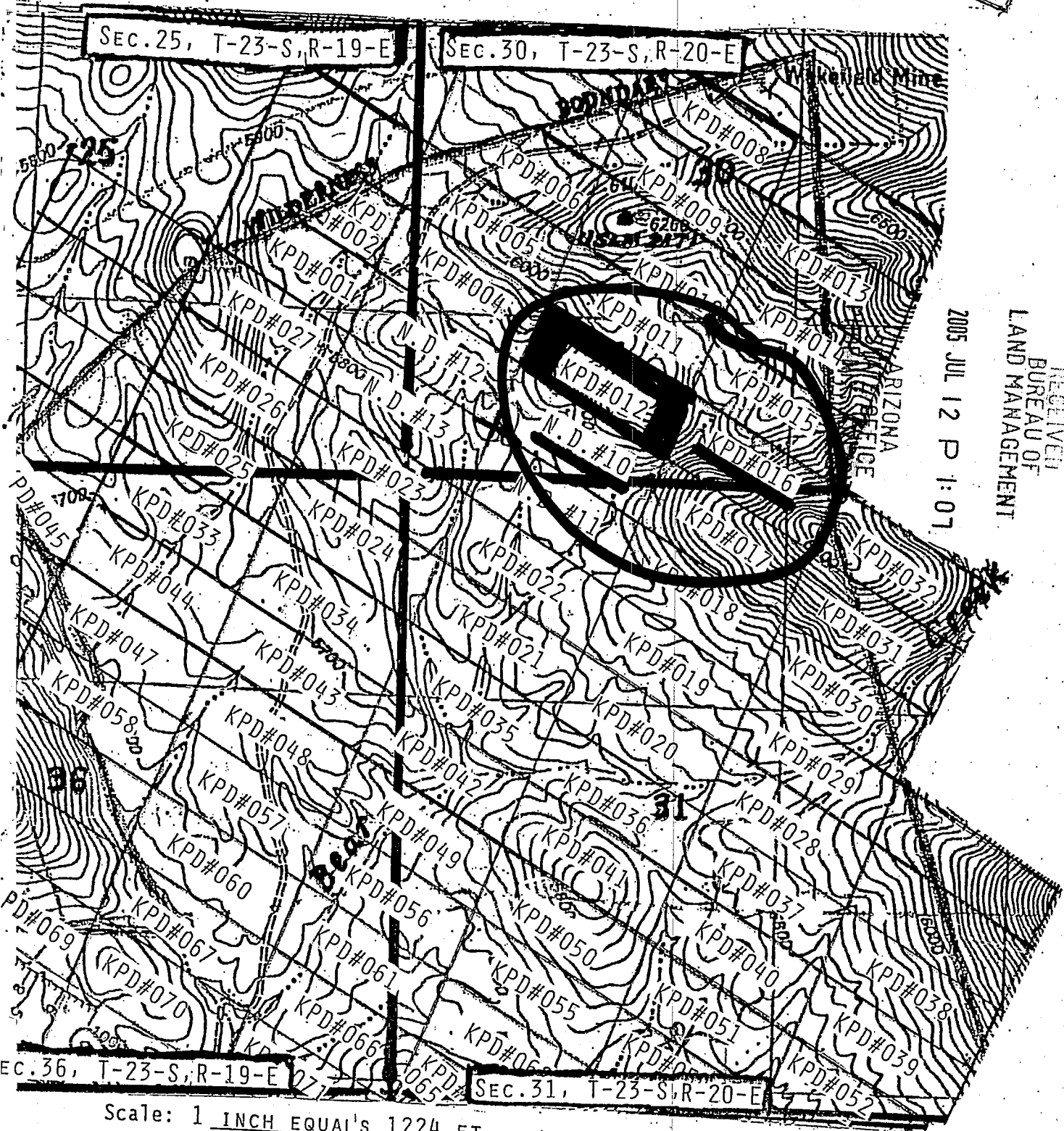
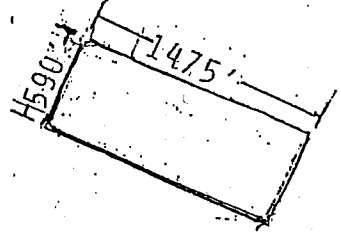
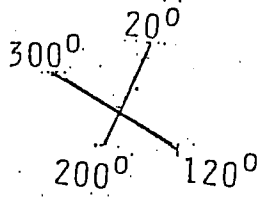
CLAIM MAP  
KPD012

NORTH

BEARINGS IN DEGREES

Lode Placer (XX)

DISTANCES IN FEET



AMC 366538

Scale: 1 INCH EQUALS 1224 FT.

1. The above map depicts the KPD#012 mining claim, which is located in Section (s) 30, Township 23 SOUTH, Range 20 EAST, G&SRM, COCHISE County, Arizona.
2. The type of corner and location monuments used are as follows:  
2X2 OR LARGER WOOD POSTS
3. The bearings and distances in degrees and feet between claim corners are as depicted on map.

LOCATION NOTICE

(LODE)

NOTICE IS HEREBY GIVEN that the KPD#015 lode mining claim has been located by P.M. Exploration LLC, whose current mailing address is 2207 Crescent Dr., Dodge City, KS 67801. The general course of this claim is ESE TO WNW and it is situated in COCHISE County, Arizona. HARTFORD MINING DISTRICT.

This Claim is 1475 Feet in length and 590 Feet in width. This claim runs from location monument on which this location notice is posted approximately 737.5 Feet in a Easterly direction to the Eastern end line and 737.5 in a Westerly direction to the Western end line. This claim is marked by six monuments, one at each corner and one at the center of each end line of the claim.

The location monument on which this notice is posted is situated within Section 30, T-23-S, R-20-E, G&SRM, Arizona, and this claim encompasses portions of the following quarter section (s), Section (s), Township(s) and Range (s): SW/4, SE/4, of SECTION 30, T-23-S, R-20-E G&SRM, Arizona.

**THIS CLAIM EXCLUDES AND DOES NOT INCLUDE ANY PRIVATE LAND AND/OR PATENTED LAND AND OR LAND WITHDRAWN FROM MINERAL ENTRY.**

The locality of this claim with reference to some natural object or permanent monument and additional information (if any) concerning its locality are as follows: FROM U.S.L.M 2171 TO NORTHWEST CORNER OF KPD #015 THE APP. BEARING OF 138° FOR THE APP. DISTANCE OF 1262 FT. SOUTHERN LINE OF KPD #015 IS THE SAME AS THE NORTHERN LINE OF KPD #016.

DATED AND POSTED on the ground this 24th day of June 2005.

LOCATOR (S): Peter Meyer

AMG 366539

ARIZONA STATE OFFICE THE PHOENIX, ARIZONA

2005 JUL 12 9 1:07

RECEIVED BUREAU OF LAND MANAGEMENT

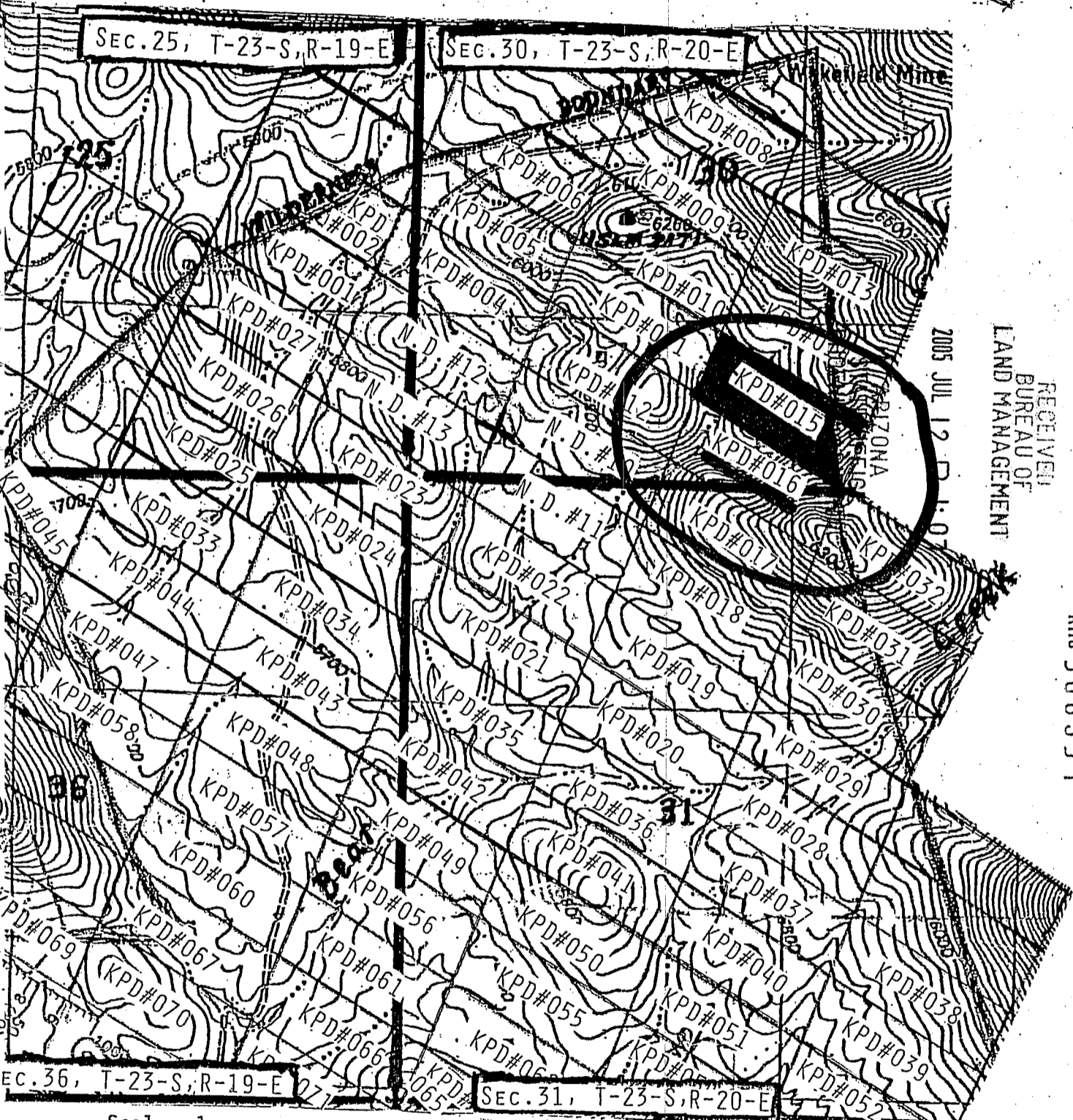
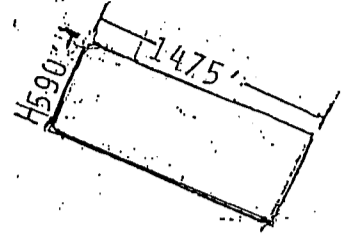
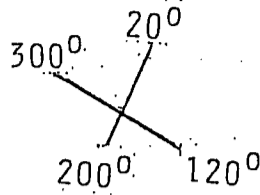
CLAIM MAP  
KPD#015

NORTH

BEARINGS IN DEGREES

Lode (XX)  
Placer

DISTANCES IN FEET



RECEIVED  
BUREAU OF  
LAND MANAGEMENT

2005 JUL 12 PM 1:07

AMC 366539

Scale: 1 INCH EQUALS 1224 FT.

1. The above map depicts the KPD#015 mining claim, which is located in Section (s) 30, Township -23- SOUTH, Range -20- EAST, G&SRM, COCHISE County, Arizona.
2. The type of corner and location monuments used are as follows:  
2X2 OR LARGER WOOD POSTS
3. The bearings and distances in degrees and feet between claim corners are as depicted on map.



LOCATION NOTICE

(LODE)

NOTICE IS HEREBY GIVEN that the KPD#016 lode mining claim has been located by P.M. Exploration LLC, whose current mailing address is 2207 Crescent Dr., Dodge City, KS 67801. The general course of this claim is ESE TO WNW and it is situated in COCHISE County, Arizona. HARTFORD MINING DISTRICT.

This Claim is 1475 Feet in length and 590 Feet in width. This claim runs from location monument on which this location notice is posted approximately 737.5 Feet in a Easterly direction to the Eastern end line and 737.5 in a Westerly direction to the Western end line. This claim is marked by six monuments, one at each corner and one at the center of each end line of the claim.

The location monument on which this notice is posted is situated within Section 30, T.-23-S., R.-20-E., G&SRM, Arizona, and this claim encompasses portions of the following quarter section (s), Section (s), Township(s) and Range (s): SW/4, SE/4, of SECTION 30, AND NE/4 OF SECTION 31, T-23-S, R-20-E G&SRM, Arizona.

**THIS CLAIM EXCLUDES AND DOES NOT INCLUDE ANY PRIVATE LAND AND OR PATENTED LAND AND OR LAND WITHDRAWN FROM MINERAL ENTRY.**

The locality of this claim with reference to some natural object or permanent monument and additional information ( if any ) concerning its locality are as follows: FROM U.S.L.M 2171 THE NORTHWEST CORNER OF KPD #016 THE APP. BEARING OF 157° FOR THE APP. DISTANCE OF 1607 FT. WESTERN LINE OF KPD #016 IS THE SAME AS THE EASTERN LINE OF KPD #012.

DATED AND POSTED on the ground this 24th day of June 20 05.

LOCATOR (S): Peter Meyer

AMC 366540

RECEIVED  
BUREAU OF  
LAND MANAGEMENT  
2005 JUL 12 P 1:01  
ARIZONA  
STATE OFFICE  
DENIX, ARIZONA

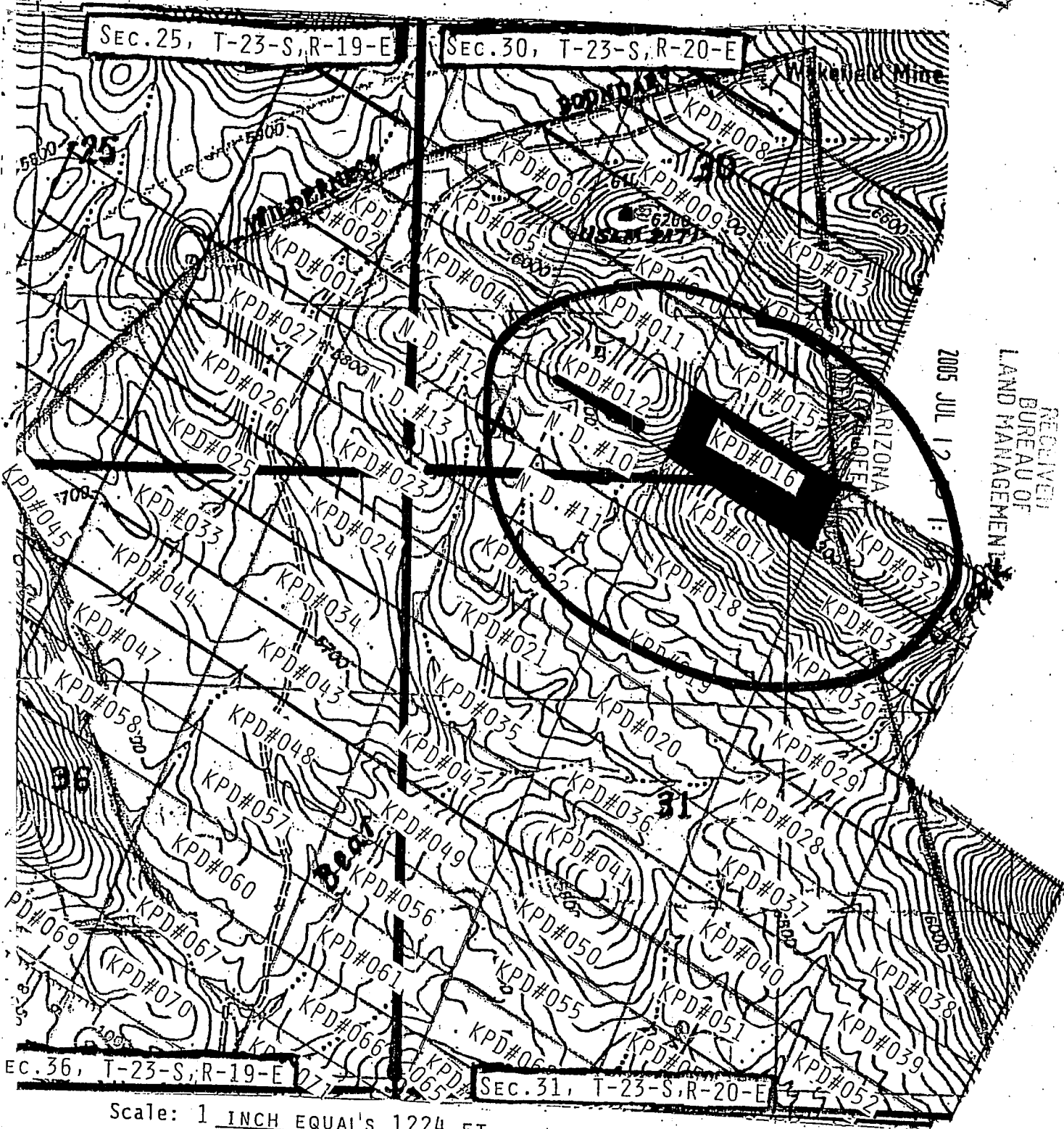
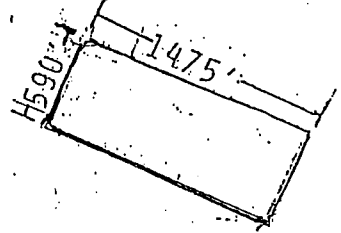
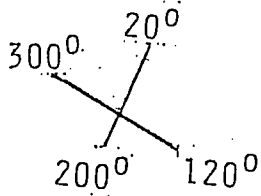
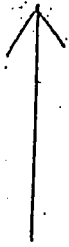
CLAIM MAP  
KPD#016

NORTH

BEARINGS IN DEGREES

Lode Placer (XX)

DISTANCES IN FEET



RECEIVED  
BUREAU OF  
LAND MANAGEMENT  
2005 JUL 12 1:11

AMC 366540

Scale: 1 INCH EQUALS 1224 FT.

1. The above map depicts the KPD# 016 mining claim, which is located in Section (s) 30 & 31, Township 23 SOUTH, Range 20 EAST, G&SRM, COCHISE County, Arizona.
2. The type of corner and location monuments used are as follows:  
2X2 OR LARGER WOOD POSTS
3. The bearings and distances in degrees and feet between claim corners are as depicted on map.

LOCATION NOTICE

(LODE)

NOTICE IS HEREBY GIVEN that the KPD#017 lode mining claim has been located by P.M. Exploration LLC, whose current mailing address is 2207 Crescent Dr., Dodge City, KS 67801. The general course of this claim is ESE TO WNW and it is situated in COCHISE County, Arizona. HARTFORD MINING DISTRICT.

This Claim is 1475 Feet in length and 590 Feet in width. This claim runs from location monument on which this location notice is posted approximately 737.5 Feet in a Easterly direction to the Eastern end line and 737.5 in a Westerly direction to the Western end line. This claim is marked by six monuments, one at each corner and one at the center of each end line of the claim.

The location monument on which this notice is posted is situated within Section 31, T. -23-S, R. -20-E G&SRM, Arizona, and this claim encompasses portions of the following quarter section (s), Section (s), Township(s), and Range (s):

SW/4 Sec. 30 & NW/4 & NE/4 of Sec. 31, T-23-S, R-20-E G&SRM, Arizona.

**THIS CLAIM EXCLUDES AND DOES NOT INCLUDE ANY PRIVATE LAND AND OR PATENTED LAND AND OR LAND WITHDRAWN FROM MINERAL ENTRY.**

The locality of this claim with reference to some natural object or permanent monument and additional information ( if any ) concerning its locality are as follows:

From USM 2171 the app. bearing of the Southeast Corner of KPD# 017 is 163° for the app. distance of 3709 ft. Southern Line of KPD# 017 is the same as the Northern Line of KPD# 028. The Western Line of KPD# 017 is the same as the Eastern Line of A.D. #10

DATED AND POSTED on the ground this 26th day of June 2005.

LOCATOR ( S ): Peter Myr

AMC 366541

RECEIVED  
BUREAU OF  
LAND MANAGEMENT  
2005 JUL 12 11:05  
STATE OFFICE  
PHOENIX, ARIZONA  
ARIZONA

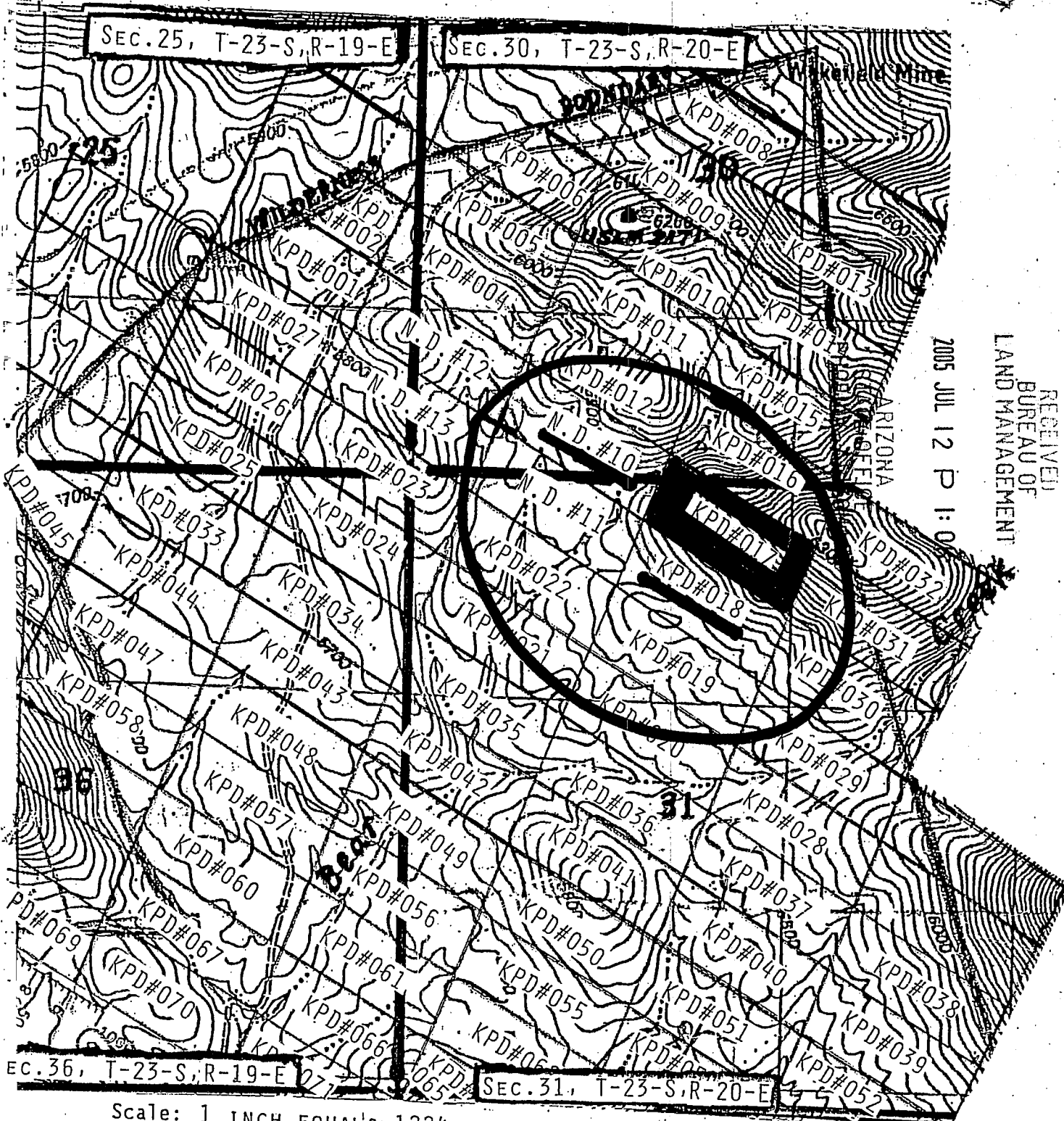
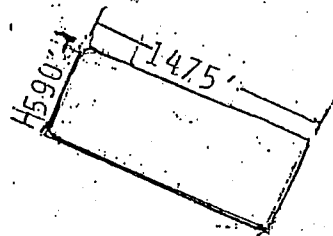
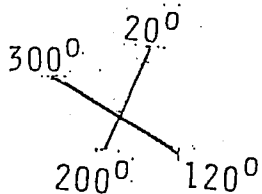

CLAIM MAP  
KPD#017

Lode Placer (XX)

DISTANCES IN FEET

NORTH

BEARINGS IN DEGREES



RECEIVED  
BUREAU OF  
LAND MANAGEMENT  
2005 JUL 12 P 1:00  
ARIZONA

AMC 366541

Scale: 1 INCH EQUALS 1224 FT.

1. The above map depicts the KPD# 017 mining claim, which is located in Section (s) 30 & 31, Township 23 SOUTH, Range 19 EAST, G&SRM, COCHISE County, Arizona.
2. The type of corner and location monuments used are as follows:  
2X2 OR LARGER WOOD POSTS
3. The bearings and distances in degrees and feet between claim corners are as depicted on map.

LOCATION NOTICE

(LODE)

NOTICE IS HEREBY GIVEN that the KPD#018 lode mining claim has been located by P.M. Exploration LLC, whose current mailing address is 2207 Crescent Dr., Dodge City, KS 67801. The general course of this claim is ESE TO WNW and it is situated in COCHISE County, Arizona. HARTFORD MINING DISTRICT.

This Claim is 1475 Feet in length and 590 Feet in width. This claim runs from location monument on which this location notice is posted approximately 737.5 Feet in a Easterly direction to the Eastern end line and 737.5 in a Westerly direction to the Western end line. This claim is marked by six monuments, one at each corner and one at the center of each end line of the claim.

The location monument on which this notice is posted is situated within Section 31, T-23-S, R-20-E, G&SRM, Arizona, and this claim encompasses portions of the following quarter section (s), Section (s), Township(s) and Range (s): NW/4 AND NE/4 of SECTION 31, T-23-S, R-20-E G&SRM, Arizona.

**THIS CLAIM EXCLUDES AND DOES NOT INCLUDE ANY PRIVATE LAND AND OR PATENTED LAND AND OR LAND WITHDRAWN FROM MINERAL ENTRY.**

The locality of this claim with reference to some natural object or permanent monument and additional information (if any) concerning its locality are as follows: FROM U.S.L.M 2171 TO THE NORTHEAST CORNER OF KPD #018 THE APP. BEARING OF 163° FOR THE APP. DISTANCE OF 3709 FT. WESTERN LINE OF KPD #018 IS THE SAME AS THE EASTERN LINE OF N.D. #11 AND NORTHERN LINE OF KPD #018 IS THE SAME AS THE SOUTHERN LINE OF KPD #017.

DATED AND POSTED on the ground this 24th day of June 2005.

LOCATOR (S): Pete Meyer

AMC 366542

ARIZONA STATE OFFICE PHOENIX, ARIZONA

2005 JUL 12 P 12 06

RECEIVED BUREAU OF LAND MANAGEMENT

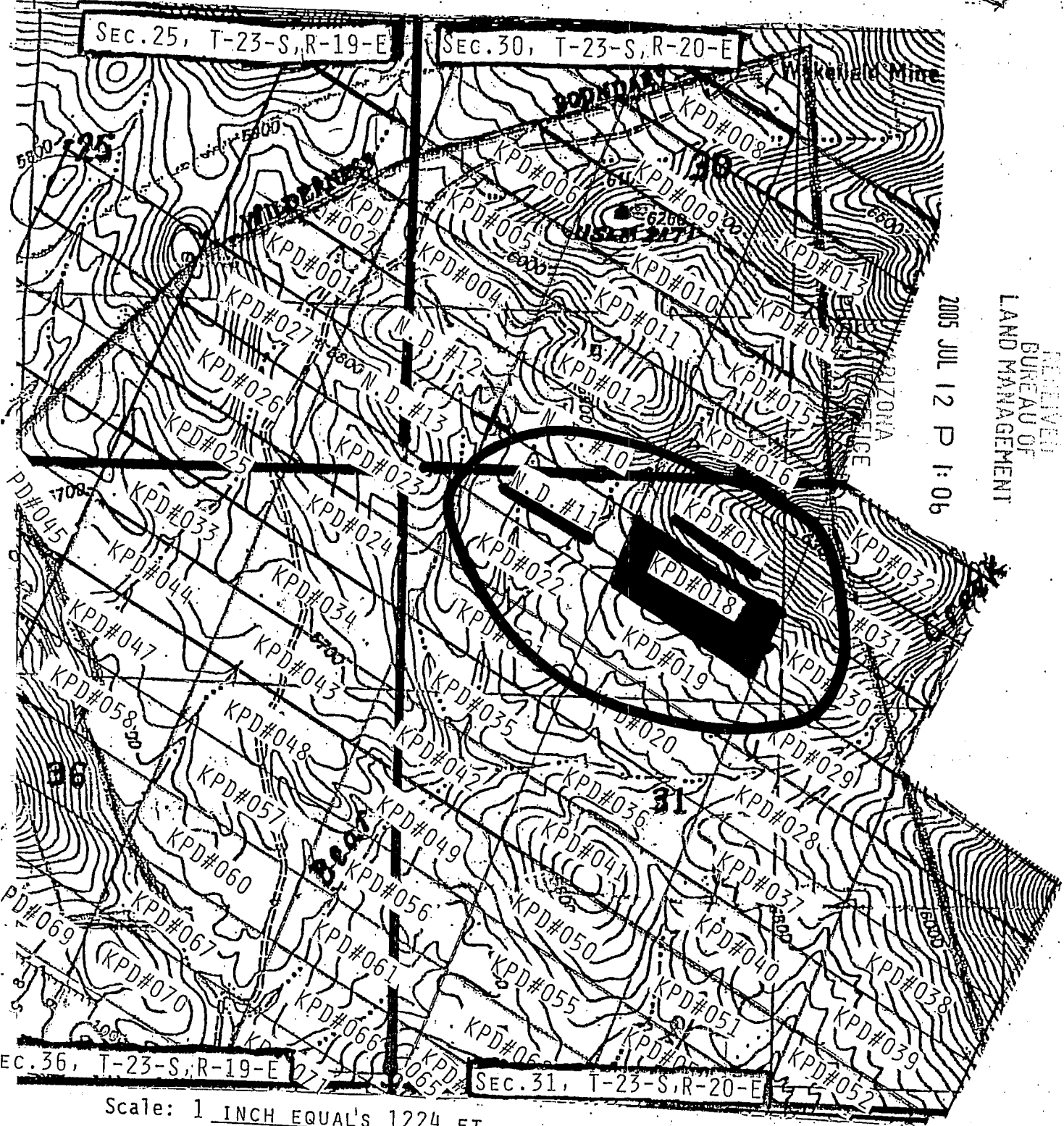
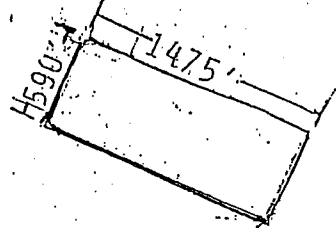
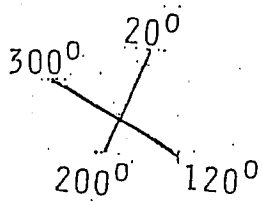
CLAIM MAP  
KPD#018

NORTH

BEARINGS IN DEGREES

Lode Placer (XX)

DISTANCES IN FEET



2005 JUL 12 P 1:06

RECEIVED  
BUREAU OF  
LAND MANAGEMENT

AMC 366542

Scale: 1 INCH EQUALS 1224 FT.

1. The above map depicts the KPD# 018 mining claim, which is located in Section (s)           , Township -23- SOUTH, Range -20- EAST, G&SRM, COCHISE County, Arizona.
2. The type of corner and location monuments used are as follows:  
2X2 OR LARGER WOOD POSTS
3. The bearings and distances in degrees and feet between claim corners are as depicted on map.

LOCATION NOTICE

(LODE)

NOTICE IS HEREBY GIVEN that the KPD#019 lode mining claim has been located by P.M. Exploration LLC, whose current mailing address is 2207 Crescent Dr., Dodge City, KS 67801. The general course of this claim is ESE TO WNW and it is situated in COCHISE County, Arizona. HARTFORD MINING DISTRICT.

This Claim is 1475 Feet in length and 590 Feet in width. This claim runs from location monument on which this location notice is posted approximately 737.5 Feet in a Easterly direction to the Eastern end line and 737.5 in a Westerly direction to the Western end line. This claim is marked by six monuments, one at each corner and one at the center of each end line of the claim.

The location monument on which this notice is posted is situated within Section 31, T.-23-S., R.-20-E., G&SRM, Arizona, and this claim encompasses portions of the following quarter section (s), Section (s), Township(s) and Range (s): NW/4 AND NE/4 OF SECTION 31, T-23-S, R-20-E G&SRM, Arizona.

**THIS CLAIM EXCLUDES AND DOES NOT INCLUDE ANY PRIVATE LAND AND OR PATENTED LAND AND OR LAND WITHDRAWN FROM MINERAL ENTRY.**

The locality of this claim with reference to some natural object or permanent monument and additional information ( if any ) concerning its locality are as follows: FROM U.S.L.M 2171 TO THE SOUTHWEST CORNER OF KPD #019 THE APP. BEARING OF 183° FOR THE APP. DISTANCE OF 3748FT. NORTHERN LINE OF KPD #019 IS THE SAME AS THE SOUTHERN LINE OF KPD #018.

DATED AND POSTED on the ground this 24th day of June 2005.

LOCATOR (S): Peter Meyer

AMC 366543

RECEIVED  
BUREAU OF  
LAND MANAGEMENT  
2005 JUL 12 P 1:06  
ARIZONA  
STATE OFFICE  
PHOENIX ARIZONA

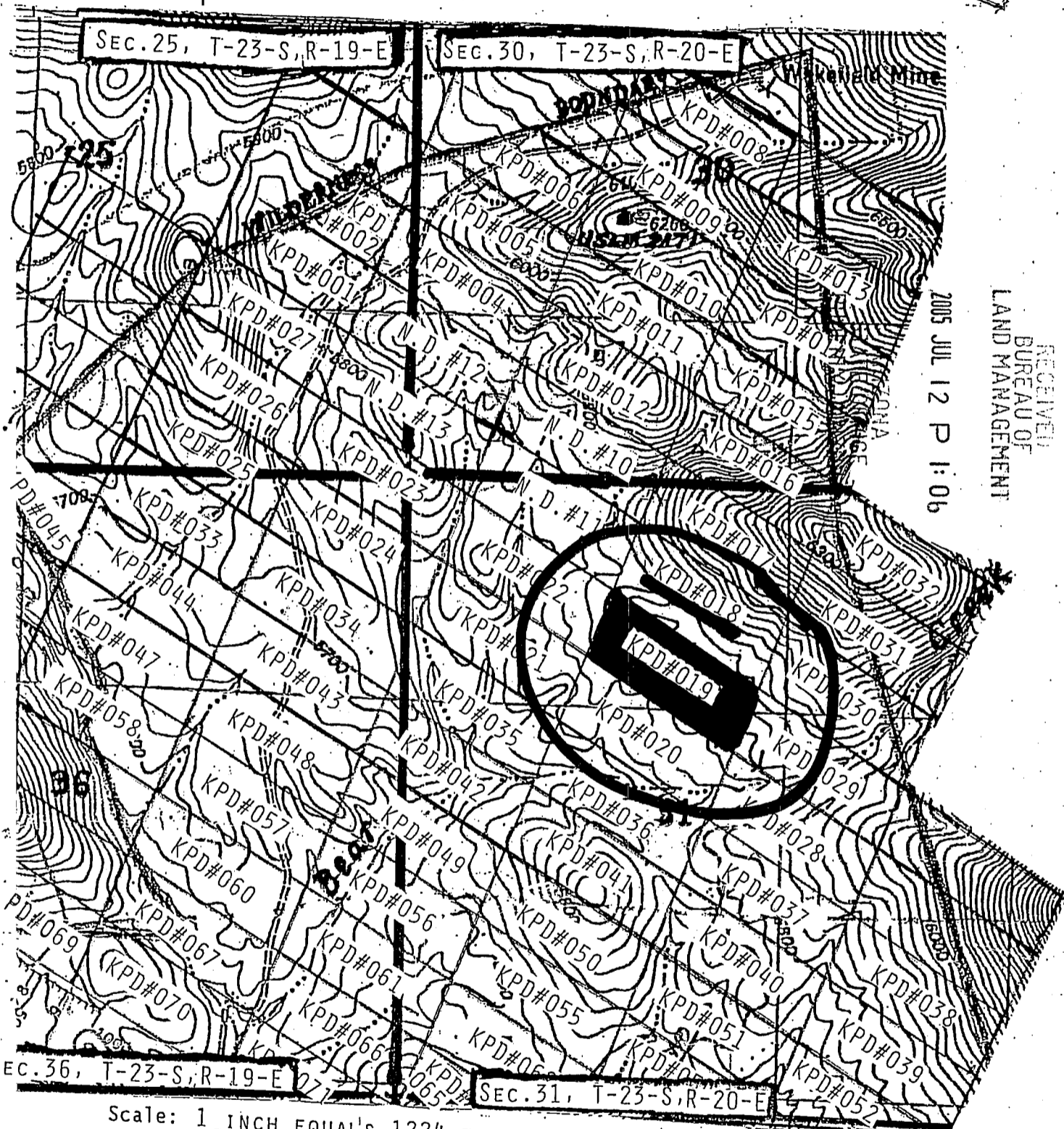
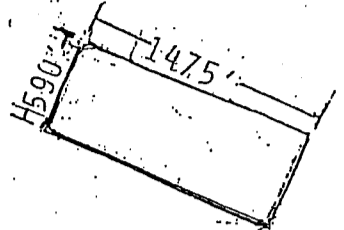
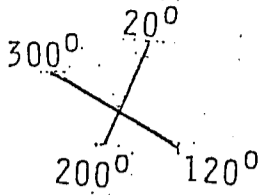
CLAIM MAP  
KPD#019

Lode (XX)  
Placer

DISTANCES IN FEET

NORTH

BEARINGS IN DEGREES



2005 JUL 12 P 1:06

RECEIVED  
BUREAU OF  
LAND MANAGEMENT

AND 366543



Scale: 1 INCH EQUALS 1224 FT.

- The above map depicts the KPD# 019 mining claim, which is located in Section (s) 31, Township -23- SOUTH, Range -20- EAST, G&SRM, COCHISE County, Arizona.
- The type of corner and location monuments used are as follows:  
2X2 OR LARGER WOOD POSTS
- The bearings and distances in degrees and feet between claim corners are as depicted on map.



LOCATION NOTICE

(LODE)

NOTICE IS HEREBY GIVEN that the KPD#020 lode mining claim has been located by P.M. Exploration LLC, whose current mailing address is 2207 Crescent Dr., Dodge City, KS 67801. The general course of this claim is ESE TO WNW and it is situated in COCHISE County, Arizona. HARTFORD MINING DISTRICT.

This claim is 1475 Feet in length and 590 Feet in width. This claim runs from location monument on which this location notice is posted approximately 737.5 Feet in a Easterly direction to the Eastern end line and 737.5 in a Westerly direction to the Western end line. This claim is marked by six monuments, one at each corner and one at the center of each end line of the claim.

The location monument on which this notice is posted is situated within Section 31, T.-23-S., R.-20-E., G&SRM, Arizona, and this claim encompasses portions of the following quarter section (s), Section (s), Township(s) and Range (s): SE/4 AND NE/4 OF SECTION 30, T-23-S, R-20-E G&SRM, Arizona.

**THIS CLAIM EXCLUDES AND DOES NOT INCLUDE ANY PRIVATE LAND AND OR PATENTED LAND AND OR LAND WITHDRAWN FROM MINERAL ENTRY.**  
The locality of this claim with reference to some natural object or permanent monument and additional information ( if any ) concerning its locality are as follows: FROM U.S.L.M 2171 TO THE NORTHWEST CORNER OF KPD #020 THE APP. BEARING OF 183° FOR THE APP. DISTANCE OF 4896 FT. NORTHERN LINE OF KPD #020 IS THE SAME AS THE SOUTHERN LINE OF KPD #019.

DATED AND POSTED on the ground this 27th day of June 2005.

LOCATOR (S): Peter Meyer

AMC 366544

RECEIVED  
BUREAU OF  
LAND MANAGEMENT  
2005 JUL 12 P 1:06  
ARIZONA  
STATE OFFICE  
PHOENIX, ARIZONA

CLAIM MAP

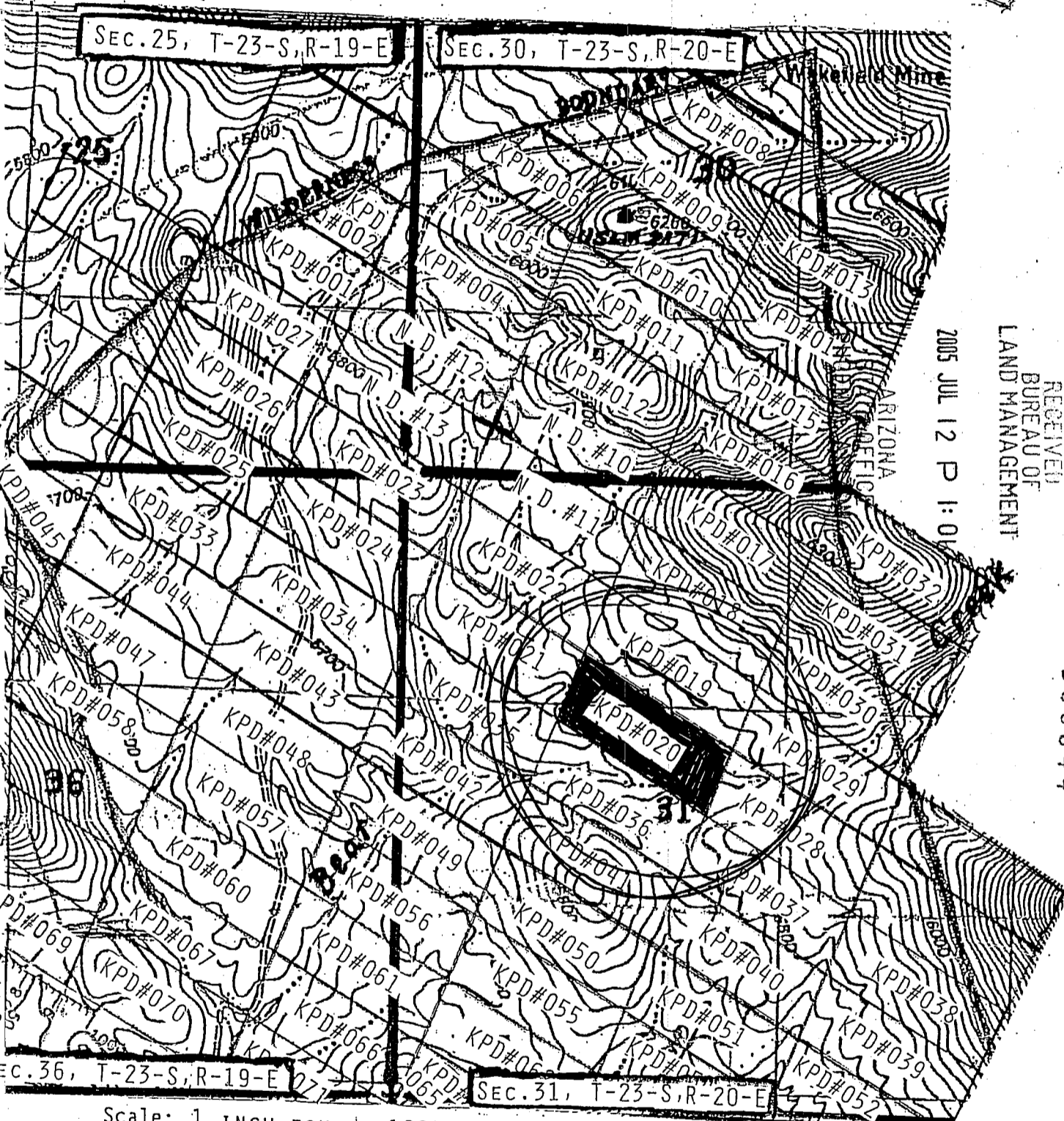
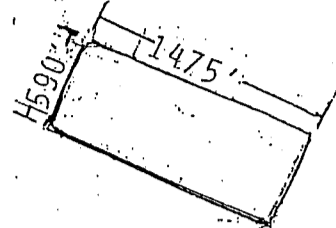
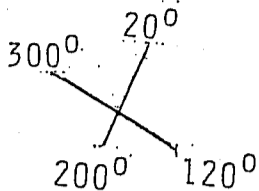
KPD#020

Lode Placer (XX)

NORTH

BEARINGS IN DEGREES

DISTANCES IN FEET



RECEIVED  
BUREAU OF  
LAND MANAGEMENT  
2005 JUL 12 P 1:01

AMC 366544

Scale: 1 INCH EQUALS 1224 FT.

- The above map depicts the KPD#020 mining claim, which is located in Section (s) 31, Township 23 SOUTH, Range 20-East, G&SRM, COCHISE County, Arizona.
- The type of corner and location monuments used are as follows: 2X2 OR LARGER WOOD POSTS
- The bearings and distances in degrees and feet between claim corners are as depicted on map.

LOCATION NOTICE

(LODE)

NOTICE IS HEREBY GIVEN that the KPD#021 lode mining claim has been located by P.M. Exploration LLC, whose current mailing address is 2207 Crescent Dr., Dodge City, KS 67801. The general course of this claim is ESE TO WNW and it is situated in COCHISE County, Arizona. HARTFORD MINING DISTRICT.

This Claim is 1475 Feet in length and 590 Feet in width. This claim runs from location monument on which this location notice is posted approximately 737.5 Feet in a Easterly direction to the Eastern end line and 737.5 in a Westerly direction to the Western end line. This claim is marked by six monuments, one at each corner and one at the center of each end line of the claim.

The location monument on which this notice is posted is situated within Section 31, T.23-S. R.20-E. G&SRM, Arizona, and this claim encompasses portions of the following quarter section (s) , Section (s) , Township(s) and Range (s): NW/4 OF SECTION 31 T-23-S, R-20-E G&SRM, Arizona.

**THIS CLAIM EXCLUDES AND DOES NOT INCLUDE ANY PRIVATE LAND AND OR PATENTED LAND AND OR LAND WITHDRAWN FROM MINERAL ENTRY.**

The locality of this claim with reference to some natural object or permanent monument and additional information ( if any ) concerning its locality are as follows: FROM U.S.L.M 2171 TO THE NORTHEAST CORNER OF KPD #021 THE APP. BEARING OF 183° FOR THE APP. DISTANCE OF 3748 FT. NORTHERN LINE OF KPD #021 IS THE SAME AS THE SOUTHERN LINE OF KPD #022.

DATED AND POSTED on the ground this 27th day of June 2005.

LOCATOR (S) : Peter Meyer

AMC 366545

RECEIVED  
BUREAU OF  
LAND MANAGEMENT  
2005 JUL 12 P 1:06  
ARIZONA  
STATE OFFICE  
PHOENIX ARIZONA

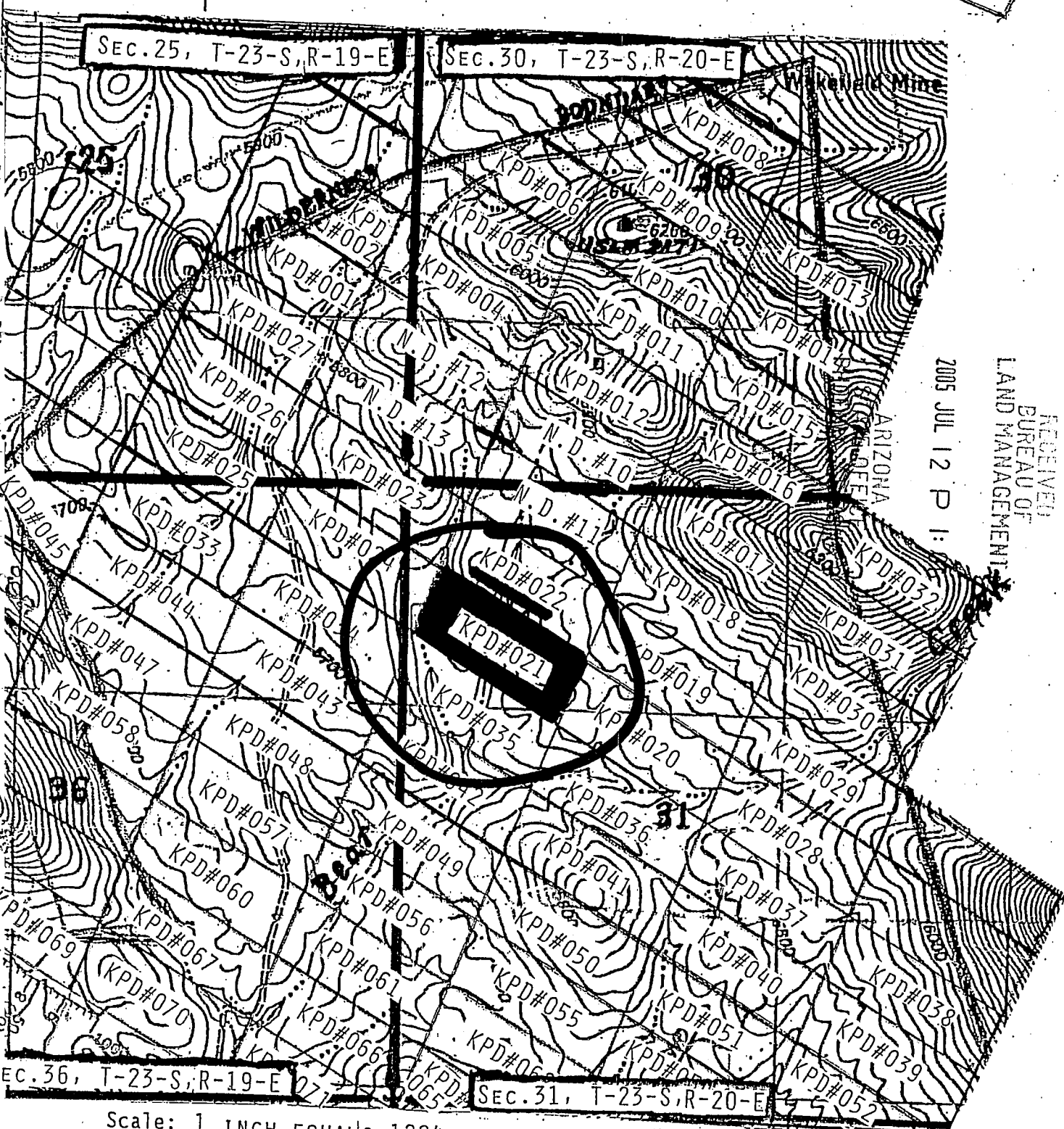
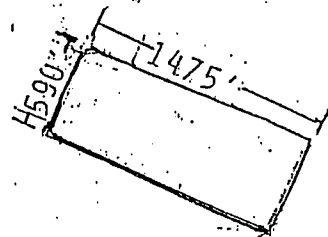
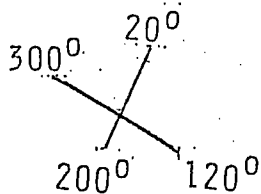
CLAIM MAP  
KPD#021

Lode (XX)  
Placer

DISTANCES IN FEET

NORTH

BEARINGS IN DEGREES



2005 JUL 12 P 1:  
RECEIVED  
BUREAU OF  
LAND MANAGEMENT  
ARIZONA

AMC 366545

Scale: 1 INCH EQUALS 1224 FT.

1. The above map depicts the KPD#021 mining claim, which is located in Section (s) 31, Township -23- SOUTH, Range -20- EAST, G&SRM, COCHISE County, Arizona.
2. The type of corner and location monuments used are as follows:  
2X2 OR LARGER WOOD POSTS
3. The bearings and distances in degrees and feet between claim corners are as depicted on map.

LOCATION NOTICE

(LODE)

NOTICE IS HEREBY GIVEN that the KPD#022 lode mining claim has been located by P.M. Exploration LLC, whose current mailing address is 2207 Crescent Dr., Dodge City, KS 67801. The general course of this claim is ESE TO WNW and it is situated in COCHISE County, Arizona. HARTFORD MINING DISTRICT.

This Claim is 1475 Feet in length and 590 Feet in width. This claim runs from location monument on which this location notice is posted approximately 737.5 Feet in a Easterly direction to the Eastern end line and 737.5 in a Westerly direction to the Western end line. This claim is marked by six monuments, one at each corner and one at the center of each end line of the claim.

The location monument on which this notice is posted is situated within Section 31, T.-23-S., R.-20-E., G&SRM, Arizona, and this claim encompasses portions of the following quarter section (s), Section (s), Township(s) and Range (s): NW/4 of SECTION 31, T-23-S, R-20-E G&SRM, Arizona.

**THIS CLAIM EXCLUDES AND DOES NOT INCLUDE ANY PRIVATE LAND AND OR PATENTED LAND AND OR LAND WITHDRAWN FROM MINERAL ENTRY.**

The locality of this claim with reference to some natural object or permanent monument and additional information (if any) concerning its locality are as follows: FROM U.S.L.M 2171 TO THE SOUTHEAST CORNER OF KPD #022 THE APP. BEARING OF 183° FOR THE APP. DISTANCE OF 3748 FT. NORTHERN LINE OF KPD #022 IS THE SAME AS THE SOUTHERN LINE OF N.D.#11 AND WESTERN LINE OF KPD # 022 IS THE SAME AS THE EASTERN LINE OF KPD #023.

DATED AND POSTED on the ground this 27<sup>th</sup> day of June 2005.

LOCATOR (S): Peter M. [Signature]

AMC 366546

RECEIVED  
BUREAU OF  
LAND MANAGEMENT  
2005 JUL 12 P 1:05  
ARIZONA  
STATE OFFICE  
PHOENIX, ARIZONA

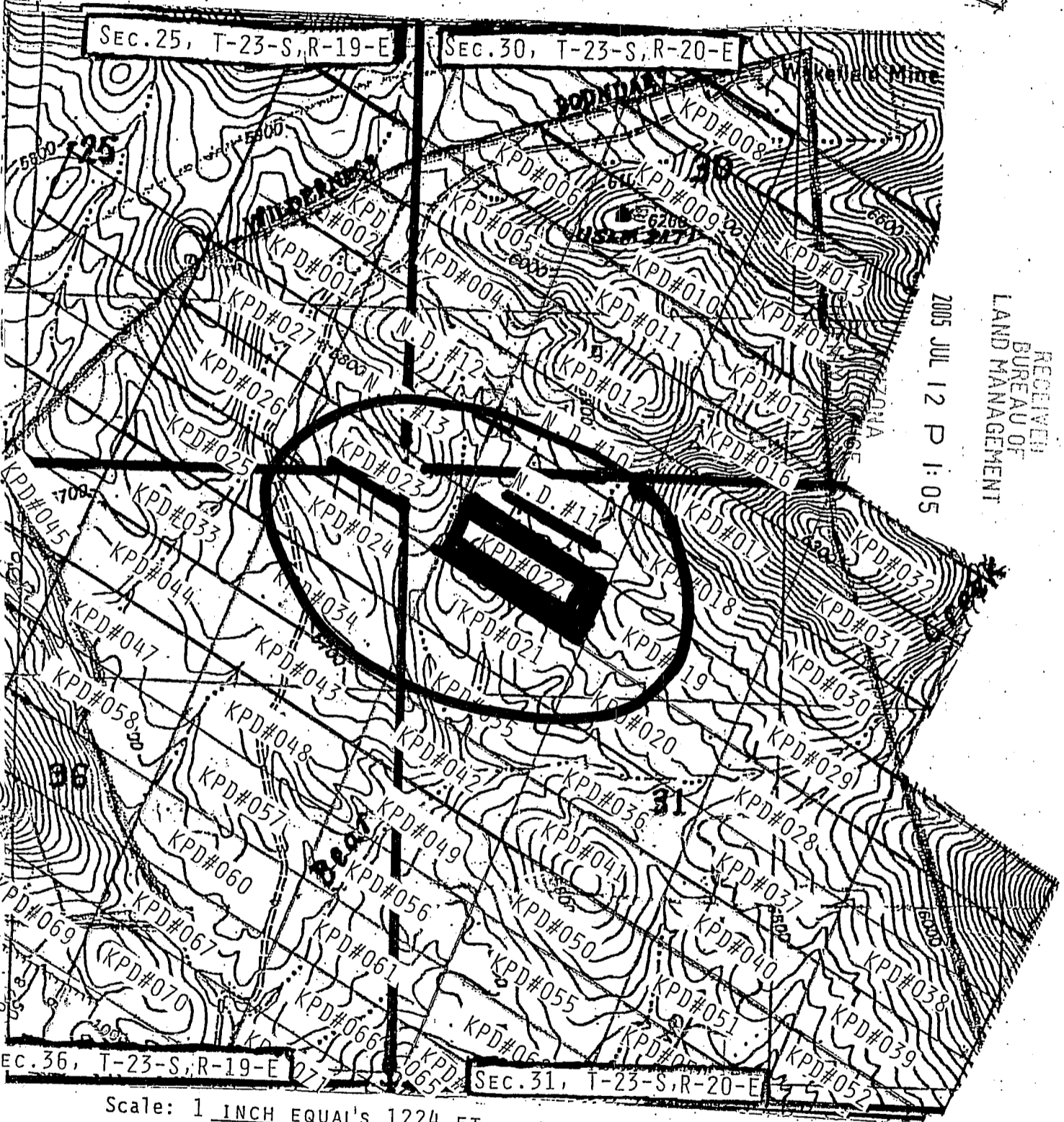
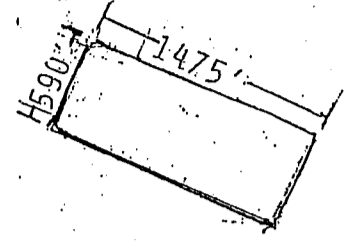
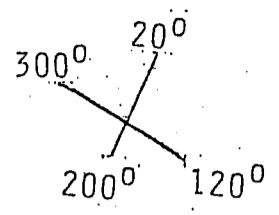
CLAIM MAP  
KPD#022

NORTH

BEARINGS IN DEGREES

Lode Placer (XX)

DISTANCES IN FEET



RECEIVED  
BUREAU OF  
LAND MANAGEMENT  
2005 JUL 12 P 1:05

AMC 366546

Scale: 1 INCH EQUALS 1224 FT.

1. The above map depicts the KPD#022 mining claim, which is located in Section (s) 31, Township -23- SOUTH, Range -20- EAST, G&SRM, COCHISE County, Arizona.
2. The type of corner and location monuments used are as follows:  
2X2 OR LARGER WOOD POSTS
3. The bearings and distances in degrees and feet between claim corners are as depicted on map.

LOCATION NOTICE

(LODE)

NOTICE IS HEREBY GIVEN that the KPD#023 lode mining claim has been located by P.M. Exploration LLC, whose current mailing address is 2207 Crescent Dr., Dodge City, KS 67801. The general course of this claim is ESE TO WNW and it is situated in COCHISE County, Arizona. HARTFORD MINING DISTRICT.

This Claim is 1475 Feet in length and 590 Feet in width. This claim runs from location monument on which this location notice is posted approximately 737.5 Feet in a Easterly direction to the Eastern end line and 737.5 in a Westerly direction to the Western end line. This claim is marked by six monuments, one at each corner and one at the center of each end line of the claim.

The location monument on which this notice is posted is situated within Section 25, T-23-S, R-19-E, G&SRM, Arizona, and this claim encompasses portions of the following quarter section (s), Section (s), Township(s) and Range (s): SE/4 OF SECTION 25 AND NE/4 OF SECTION 36, T-23-S, R-19-E AND SW/4 OF SECTION 30, AND NW/4 OF SECTION 31 T-23-S, R-20-E G&SRM, Arizona.

**THIS CLAIM EXCLUDES AND DOES NOT INCLUDE ANY PRIVATE LAND AND OR PATENTED LAND AND OR LAND WITHDRAWN FROM MINERAL ENTRY**

The locality of this claim with reference to some natural object or permanent monument and additional information (if any) concerning its locality are as follows: FROM U.S.L.M 2171 TO THE SOUTHWEST CORNER OF KPD #023 THE APP. BEARING OF 231° FOR THE APP. DISTANCE OF 3596 FT. NORTHERN LINE OF KPD #023 IS THE SAME AS THE SOUTHERN LINE OF N.D.#13 AND WESTERN LINE OF KPD #023 IS THE SAME AS THE EASTERN LINE OF KPD #026.

DATED AND POSTED on the ground this 27th day of June 2005.

LOCATOR (S):

Peter Meyer

AMC 366547

RECEIVED  
BUREAU OF  
LAND MANAGEMENT  
ARIZONA  
STATE OFFICE  
PHOENIX ARIZONA  
JUL 12 P 1:05

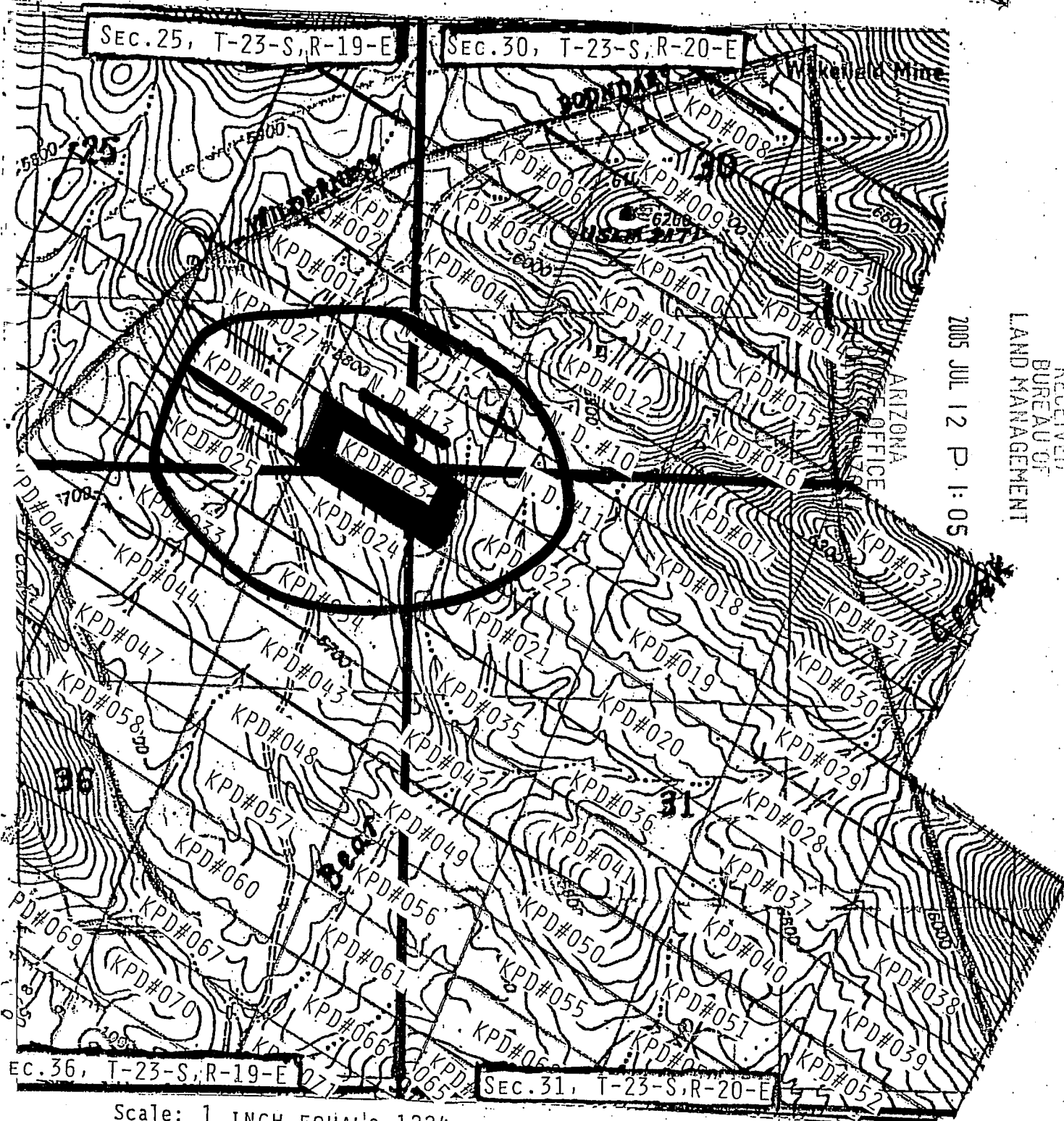
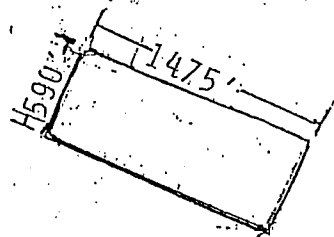
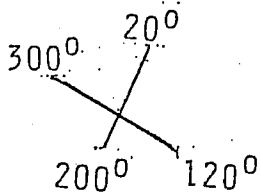
CLAIM MAP  
KPD#023

NORTH

BEARINGS IN DEGREES

Lode Placer (XX)

DISTANCES IN FEET



RECEIVED  
BUREAU OF  
LAND MANAGEMENT

2005 JUL 12 P. 1:05

AMC 366547

Scale: 1 INCH EQUALS 1224 FT.

- The above map depicts the KPD# 023 mining claim, which is located in Section (s) 25 & 36, Township-23-South, Range-19-East & -20-East, G&SRM, COCHISE County, Arizona.
- The type of corner and location monuments used are as follows:  
2X2 OR LARGER WOOD POSTS
- The bearings and distances in degrees and feet between claim corners are as depicted on map.



LOCATION NOTICE

(LODE)

NOTICE IS HEREBY GIVEN that the KPD#024 lode mining claim has been located by P.M. Exploration LLC, whose current mailing address is 2207 Crescent Dr., Dodge City, KS 67801. The general course of this claim is ESE TO WNW and it is situated in COCHISE County, Arizona. HARTFORD MINING DISTRICT.

This Claim is 1475 Feet in length and 590 Feet in width. This claim runs from location monument on which this location notice is posted approximately 737.5 Feet in a Easterly direction to the Eastern end line and 737.5 in a Westerly direction to the Western end line. This claim is marked by six monuments, one at each corner and one at the center of each end line of the claim.

The location monument on which this notice is posted is situated within Section 36, T.-23-S., R.-19-E., G&SRM, Arizona, and this claim encompasses portions of the following quarter section (s), Section (s), Township(s) and Range (s): SE/4 OF SECTION 25 AND NE/4 OF SECTION 36, T-23-S, R-19-E AND NW/4 OF SECTION 31, T-23-S, R-20-E G&SRM, Arizona.

***THIS CLAIM EXCLUDES AND DOES NOT INCLUDE ANY PRIVATE LAND AND OR PATENTED LAND AND OR LAND WITHDRAWN FROM MINERAL ENTRY.***

The locality of this claim with reference to some natural object or permanent monument and additional information ( if any ) concerning its locality are as follows: FROM U.S.L.M 2171 TO THE NORTHWEST CORNER OF KPD #024 THE APP. BEARING OF 231° FOR THE APP. DISTANCE OF 3596 FT. NORTHERN LINE OF KPD #024 IS THE SAME AS THE SOUTHERN LINE OF KPD #023.

DATED AND POSTED on the ground this 27th day of June 2005.

LOCATOR (S): Peter Meyer

AMC 366548

ARIZONA  
STATE OFFICE  
PHOENIX, ARIZONA

2005 JUL 12 P 1:05

RECEIVED  
BUREAU OF  
LAND MANAGEMENT

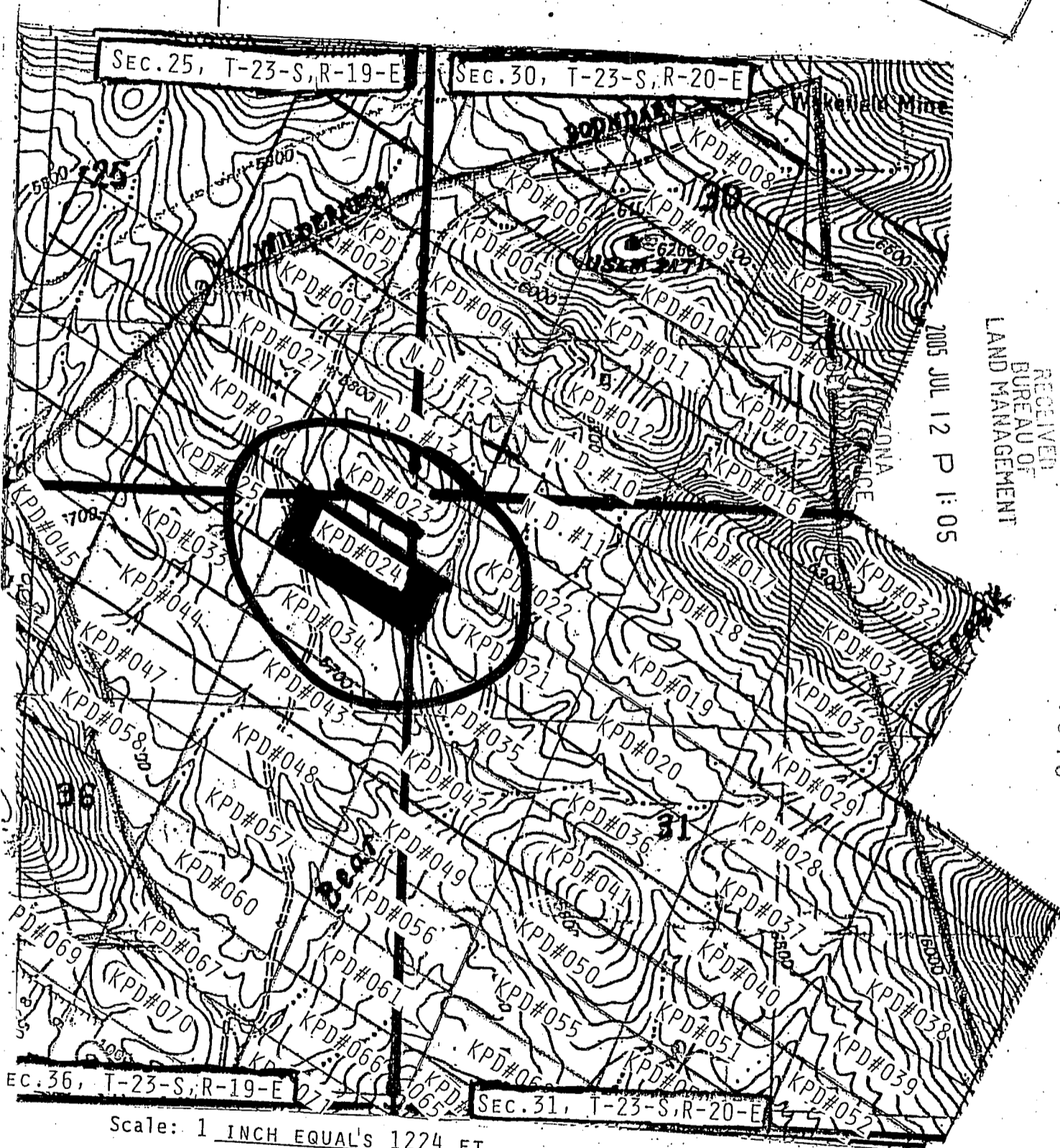
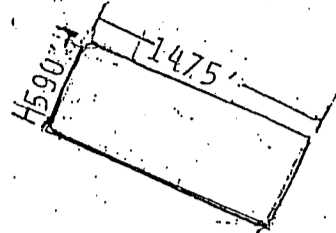
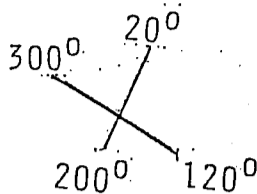
CLAIM MAP  
KPD#024

NORTH

BEARINGS IN DEGREES

Lode Placer (XX)

DISTANCES IN FEET



RECEIVED  
BUREAU OF  
LAND MANAGEMENT  
2005 JUL 12 P 1:05

AMC 366548

Scale: 1 INCH EQUALS 1224 FT.

1. The above map depicts the KPD#024 mining claim, which is located in Section (s) 25 & 36 TOWNSHIP-23-SOUTH, RANGE-19-EAST & -20-EAST, G&SRM, COCHISE County, Arizona.
2. The type of corner and location monuments used are as follows:  
2X2 OR LARGER WOOD POSTS
3. The bearings and distances in degrees and feet between claim corners are as depicted on map.

LOCATION NOTICE

(LODE)

NOTICE IS HEREBY GIVEN that the KPD#025 lode mining claim has been located by P.M. Exploration LLC, whose current mailing address is 2207 Crescent Dr., Dodge City, KS 67801. The general course of this claim is ESE TO WNW and it is situated in COCHISE County, Arizona. HARTFORD MINING DISTRICT.

This Claim is 1475 Feet in length and 590 Feet in width. This claim runs from location monument on which this location notice is posted approximately 737.5 Feet in a Easterly direction to the Eastern end line and 737.5 in a Westerly direction to the Western end line. This claim is marked by six monuments, one at each corner and one at the center of each end line of the claim.

The location monument on which this notice is posted is situated within Section 25, T-23-S, R-19-E, G&SRM, Arizona, and this claim encompasses portions of the following quarter section (s), Section (s), Township(s) and Range (s): SE/4 of SECTION 25 AND NE/4 OF SECTION 36, T-23-S, R-19-E G&SRM, Arizona.

**THIS CLAIM EXCLUDES AND DOES NOT INCLUDE ANY PRIVATE LAND AND OR PATENTED LAND AND OR LAND WITHDRAWN FROM MINERAL ENTRY.**

The locality of this claim with reference to some natural object or permanent monument and additional information (if any) concerning its locality are as follows: FROM U.S.L.M 2171 TO THE NORTHEAST CORNER OF KPD #025 THE APP. BEARING OF 231° FOR THE APP. DISTANCE OF 3596 FT. NORTHERN LINE OF KPD #025 IS THE SAME AS THE SOUTHERN LINE OF KPD #026.

DATED AND POSTED on the ground this 27th day of June 2005.

LOCATOR(S): Peter Meyer

AMC 366549

RECEIVED  
BUREAU OF  
LAND MANAGEMENT  
2005 JUL 12 1:05  
ARIZONA  
STATE OFFICE  
PHOENIX, ARIZONA

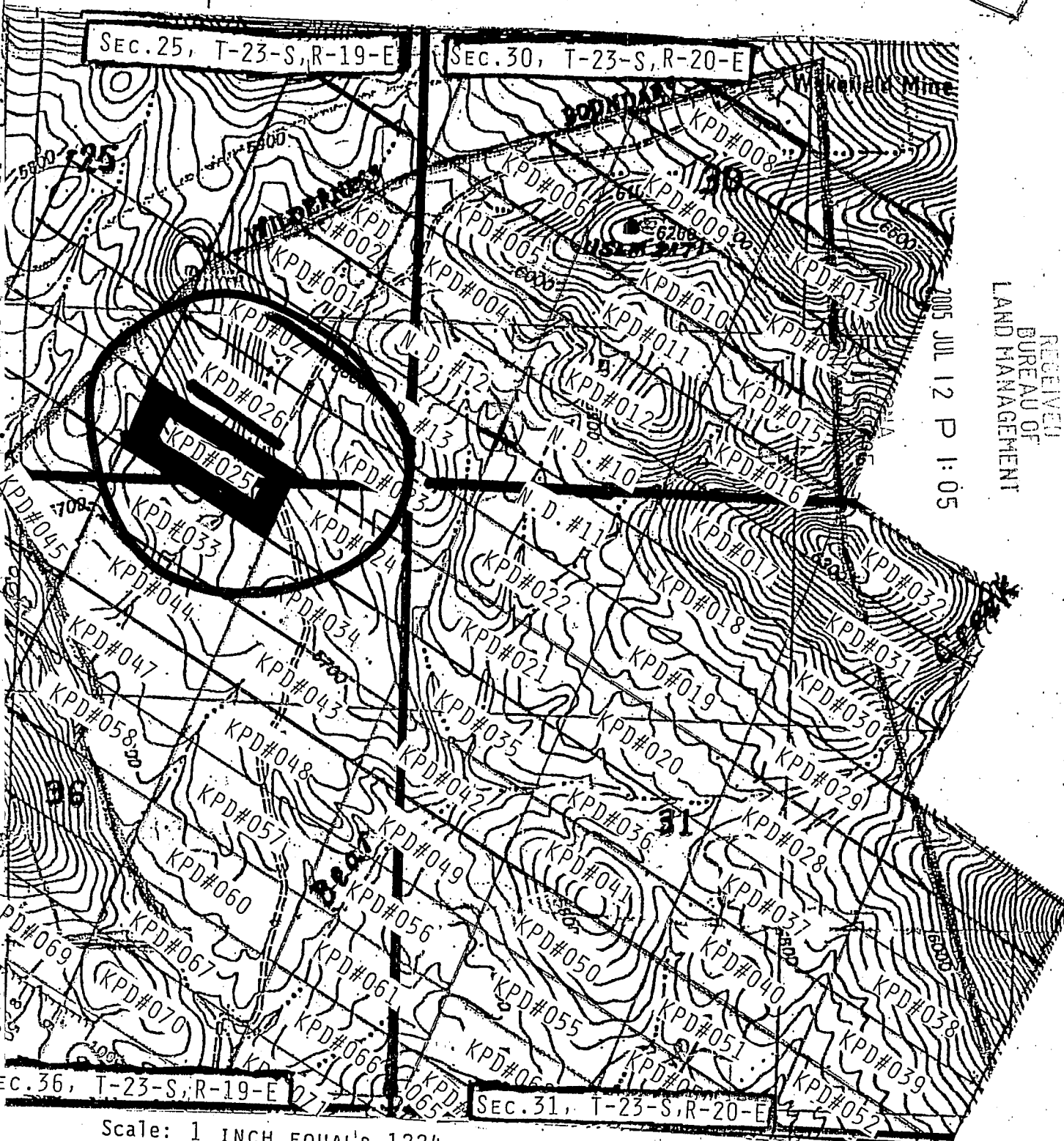
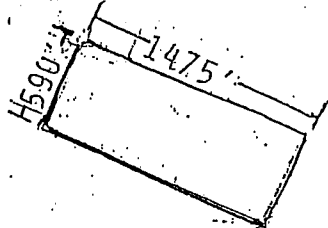
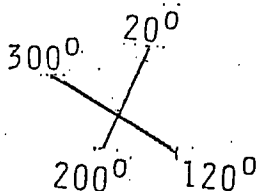
CLAIM MAP  
KPD#025

NORTH

BEARINGS IN DEGREES

Lode Placer (XX)

DISTANCES IN FEET



RECEIVED  
BUREAU OF  
LAND MANAGEMENT

2005 JUL 12 P 1:05

AMC 366549

Scale: 1 INCH EQUALS 1224 FT.

1. The above map depicts the KPD#025 mining claim, which is located in Section (s) 25 & 36, Township 23 SOUTH, Range 19 EAST, G&SRM, COCHISE County, Arizona.
2. The type of corner and location monuments used are as follows:  
2X2 OR LARGER WOOD POSTS
3. The bearings and distances in degrees and feet between claim corners are as depicted on map.

LOCATION NOTICE

(LODE)

NOTICE IS HEREBY GIVEN that the KPD#026 lode mining claim has been located by P.M. Exploration LLC, whose current mailing address is 2207 Crescent Dr., Dodge City, KS 67801. The general course of this claim is ESE TO WNW and it is situated in COCHISE County, Arizona. HARTFORD MINING DISTRICT.

This Claim is 1475 Feet in length and 590 Feet in width. This claim runs from location monument on which this location notice is posted approximately 737.5 Feet in a Easterly direction to the Eastern end line and 737.5 in a Westerly direction to the Western end line. This claim is marked by six monuments, one at each corner and one at the center of each end line of the claim.

The location monument on which this notice is posted is situated within Section 25, T.-23-S., R.-19-E., G&SRM, Arizona, and this claim encompasses portions of the following quarter section (s), Section (s), Township(s) and Range (s): SE/4 of SECTION 25, T-23-S, R-19-E G&SRM, Arizona.

**THIS CLAIM EXCLUDES AND DOES NOT INCLUDE ANY PRIVATE LAND AND OR PATENTED LAND AND OR LAND WITHDRAWN FROM MINERAL ENTRY.**

The locality of this claim with reference to some natural object or permanent monument and additional information ( if any ) concerning its locality are as follows: FROM U.S.L.M 2171 TO THE SOUTHEAST CORNER OF KPD #026 THE APP. BEARING OF 231° FOR THE APP. DISTANCE OF 3596 FT. NORTHERN LINE OF KPD #026 IS THE SAME AS THE SOUTHERN LINE OF KPD #027.

DATED AND POSTED on the ground this 27th day of June 2005

LOCATOR (S): Pete Myers

ANC 366550

ARIZONA  
STATE OFFICE  
PHOENIX, ARIZONA

2005 JUL 12 P 05

RECEIVED  
BUREAU OF  
LAND MANAGEMENT

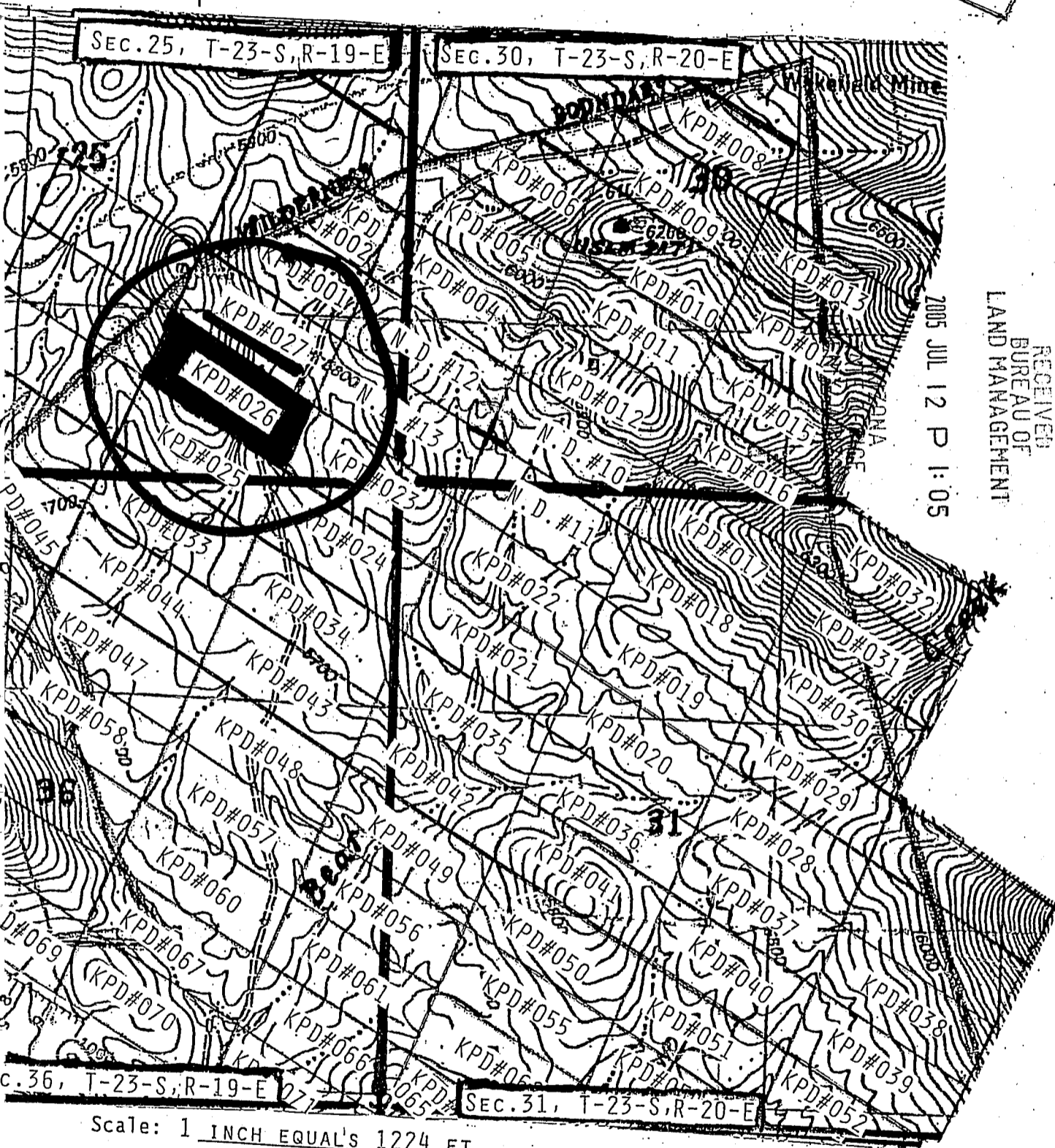
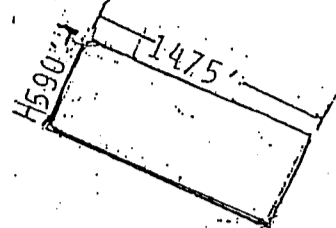
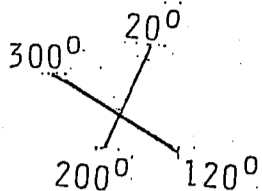

CLAIM MAP  
KPD#026

NORTH

BEARINGS IN DEGREES

Lode (XX)  
Placer

DISTANCES IN FEET



RECEIVED  
BUREAU OF  
LAND MANAGEMENT  
2005 JUL 12 P 1:05

AMC 366550

Scale: 1 INCH EQUALS 1224 FT.

1. The above map depicts the KPD# 026 mining claim, which is located in Section (s) 25, Township -23- SOUTH, Range -19- EAST, G&SRM, COCHISE County, Arizona.
2. The type of corner and location monuments used are as follows:  
2X2 OR LARGER WOOD POSTS
3. The bearings and distances in degrees and feet between claim corners are as depicted on map.

LOCATION NOTICE

(LODE)

NOTICE IS HEREBY GIVEN that the KPD#027 lode mining claim has been located by P.M. Exploration LLC, whose current mailing address is 2207 Crescent Dr., Dodge City, KS 67801. The general course of this claim is ESE TO WNW and it is situated in COCHISE County, Arizona. HARTFORD MINING DISTRICT.

This Claim is 1475 Feet in length and 590 Feet in width. This claim runs from location monument on which this location notice is posted approximately 737.5 Feet in a Easterly direction to the Eastern end line and 737.5 in a Westerly direction to the Western end line. This claim is marked by six monuments, one at each corner and one at the center of each end line of the claim.

The location monument on which this notice is posted is situated within Section 25, T-23-S, R-19-E G&SRM, Arizona, and this claim encompasses portions of the following quarter section (s), Section (s), Township(s), and Range (s):

SE1/4 of Section 25, T-23-S, R-19-E

**THIS CLAIM EXCLUDES AND DOES NOT INCLUDE ANY PRIVATE LAND AND OR PATENTED LAND AND OR LAND WITHDRAWN FROM MINERAL ENTRY**

The locality of this claim with reference to some natural object or permanent monument and additional information ( if any ) concerning its locality are as follows:

From USLM 2171 to the Northeast Corner of KPD#027 the app. Bearing of 255° for app. distance of 2678 ft. The Eastern Line of KPD#027 is the same as the Western Line of N.D.#13.

DATED AND POSTED on the ground this 27th day of June 2005.

LOCATOR (S): Peter Myer

AMC 366551

RECEIVED BUREAU OF LAND MANAGEMENT  
2005 JUL 12 P 11:05  
ARIZONA STATE OFFICE  
PHOENIX, ARIZONA

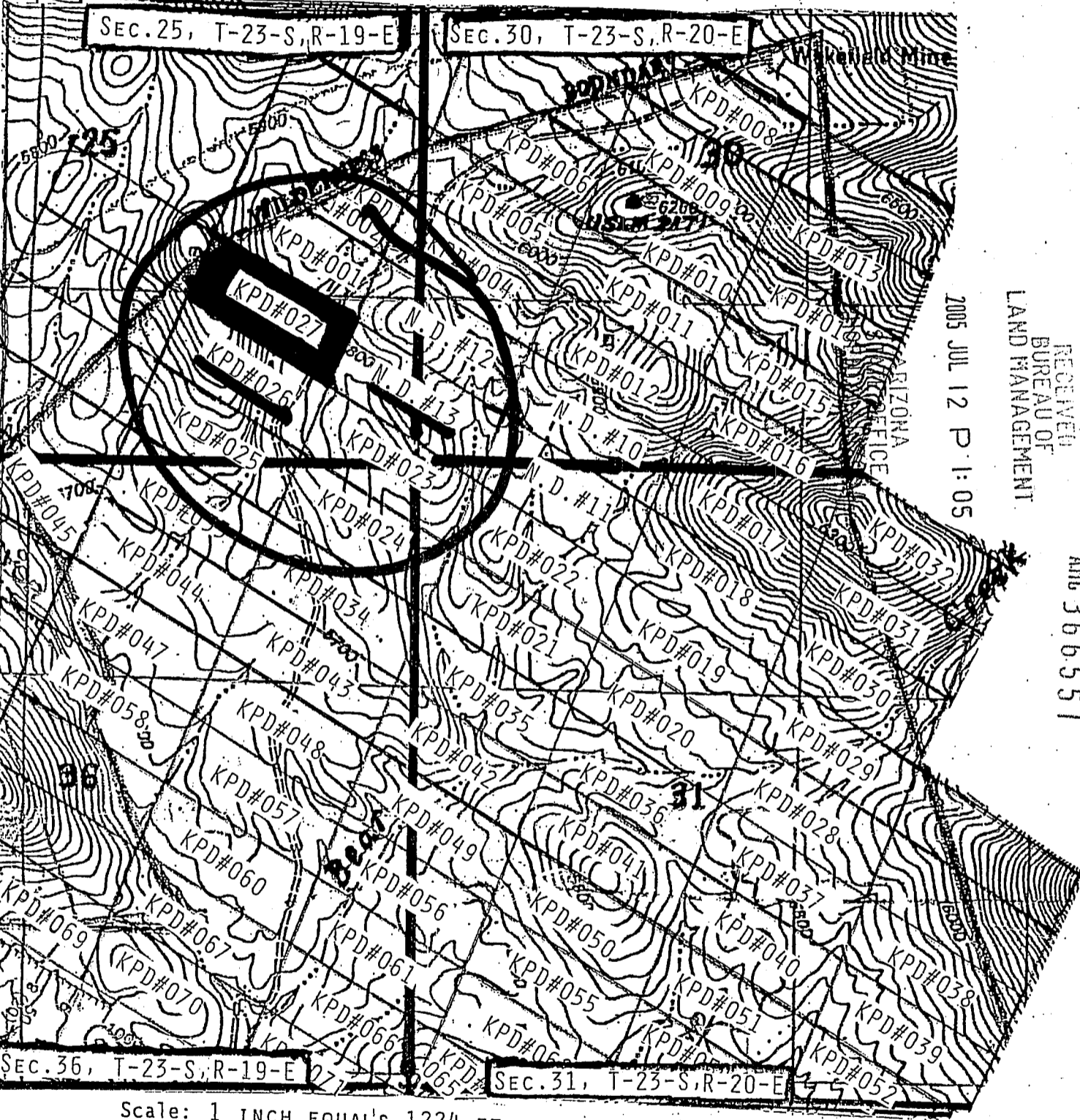
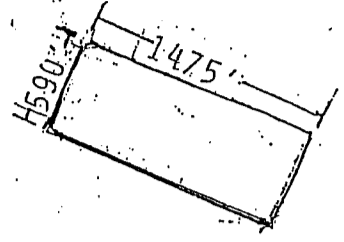
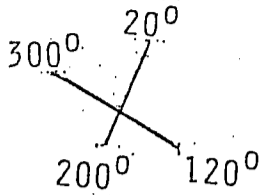
CLAIM MAP  
KPD#027

Lode (XX)  
Placer

DISTANCES IN FEET

NORTH

BEARINGS IN DEGREES



RECEIVED  
BUREAU OF  
LAND MANAGEMENT  
2005 JUL 12 P 1:05

AMB 366551

Scale: 1 INCH EQUALS 1224 FT.

1. The above map depicts the KPD#027 mining claim, which is located in Section (s) 25, Township 23 SOUTH, Range 19 EAST, G&SRM, COCHISE County, Arizona.
2. The type of corner and location monuments used are as follows:  
2X2 OR LARGER WOOD POSTS
3. The bearings and distances in degrees and feet between claim corners are as depicted on map.



LOCATION NOTICE

(LODE)

NOTICE IS HEREBY GIVEN that the KPD#034 lode mining claim has been located by P.M. Exploration LLC, whose current mailing address is 2207 Crescent Dr., Dodge City, KS 67801. The general course of this claim is ESE TO WNW and it is situated in COCHISE County, Arizona. HARTFORD MINING DISTRICT.

This Claim is 1475 Feet in length and 590 Feet in width. This claim runs from location monument on which this location notice is posted approximately 737.5 Feet in a Easterly direction to the Eastern end line and 737.5 in a Westerly direction to the Western end line This claim is marked by six monuments, one at each corner and one at the center of each end line of the claim.

The location monument on which this notice is posted is situated within Section 36, T-23-S, R-19-E, G&SRM, Arizona, and this claim encompasses portions of the following quarter section (s), Section (s), Township(s) and Range (s): NE/4 of SECTION 36, T-23-S, R-19-E AND NW/4 OF SECTION 31, T-23-S, R-20-E G&SRM, Arizona.

**THIS CLAIM EXCLUDES AND DOES NOT INCLUDE ANY PRIVATE LAND AND OR PATENTED LAND AND OR LAND WITHDRAWN FROM MINERAL ENTRY.**

The locality of this claim with reference to some natural object or permanent monument and additional information ( if any ) concerning its locality are as follows: FROM U.S.L.M 2171 TO THE SOUTHEAST CORNER OF KPD #034 THE APP. BEARING OF 205° FOR THE APP. DISTANCE OF 4361 FT. NORTHERN LINE OF KPD #034 IS THE SAME AS THE SOUTHERN LINE OF KPD #024.

DATED AND POSTED on the ground this 28th day of June 2005.

LOCATOR (S): Peter Myers

AMC 366552

RECEIVED  
BUREAU OF  
LAND MANAGEMENT  
ARIZONA  
STATE OFFICE  
PHOENIX, ARIZONA  
JUL 12 PM 1:04

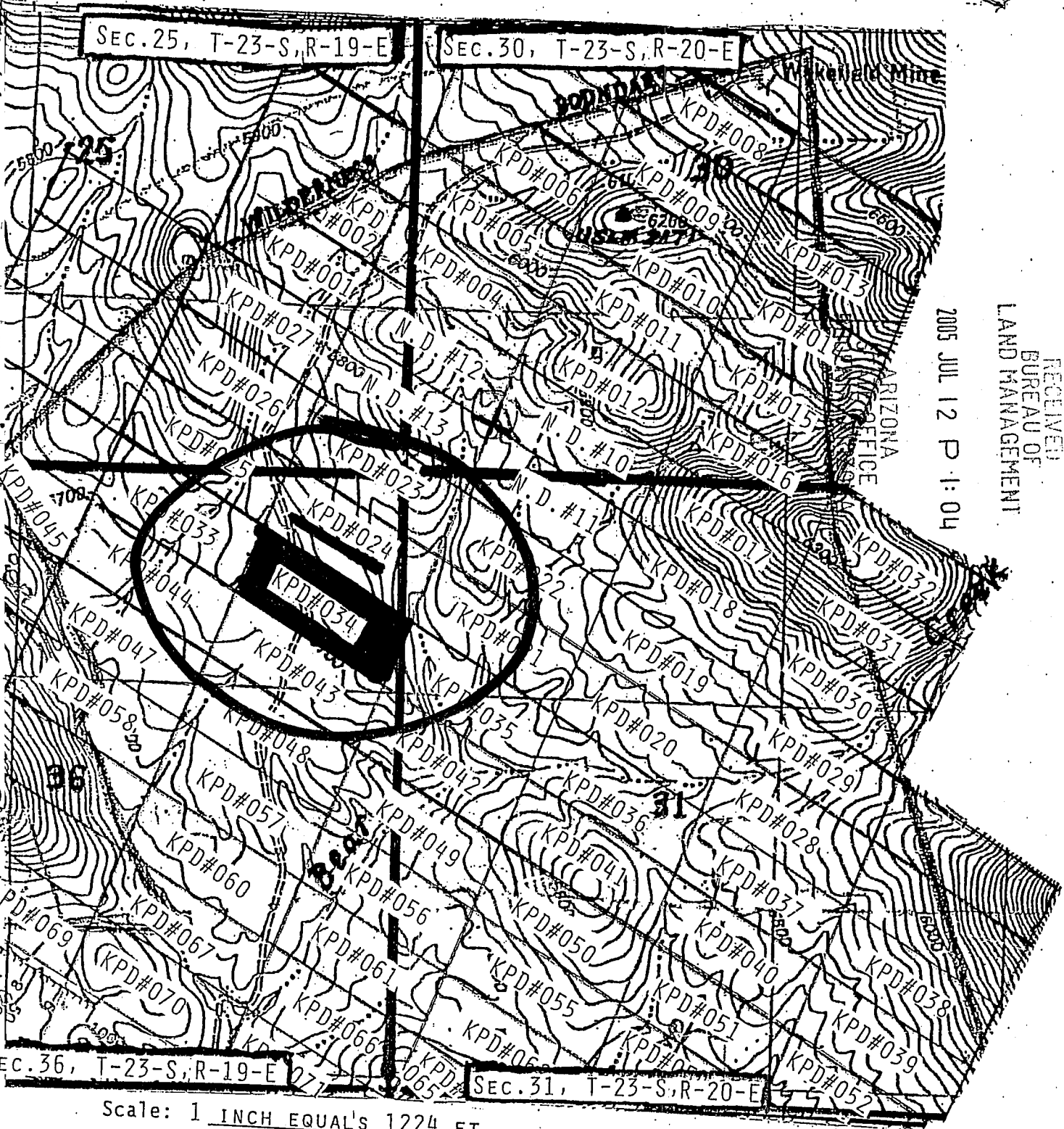
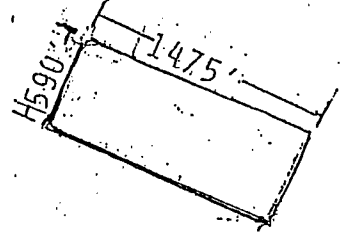
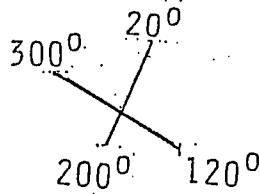
CLAIM MAP  
KPD#034

Lode (XX)  
Placer

DISTANCES IN FEET

NORTH

BEARINGS IN DEGREES



RECEIVED  
BUREAU OF  
LAND MANAGEMENT

2005 JUL 12 P 1:04

AMC 366552

Scale: 1 INCH EQUALS 1224 FT.

1. The above map depicts the KPD# 034 mining claim, which is located in Section (s) 36, Township-23-SOUTH, RANGE-19-EAST & -20- EAST, G&SRM, COCHISE County, Arizona.
2. The type of corner and location monuments used are as follows:  
2X2 OR LARGER WOOD POSTS
3. The bearings and distances in degrees and feet between claim corners are as depicted on map.

LOCATION NOTICE

(LODE)

NOTICE IS HEREBY GIVEN that the KPD#035 lode mining claim has been located by P.M. Exploration LLC, whose current mailing address is 2207 Crescent Dr., Dodge City, KS 67801. The general course of this claim is ESE TO WNW and it is situated in COCHISE County, Arizona. HARTFORD MINING DISTRICT.

This Claim is 1475 Feet in length and 590 Feet in width. This claim runs from location monument on which this location notice is posted approximately 737.5 Feet in a Easterly direction to the Eastern end line and 737.5 in a Westerly direction to the Western end line. This claim is marked by six monuments, one at each corner and one at the center of each end line of the claim.

The location monument on which this notice is posted is situated within Section 31, T.-23-S., R.-20-E., G&SRM, Arizona, and this claim encompasses portions of the following quarter section (s), Section (s), Township(s) and Range (s): NW/4 of SECTION 31, T-23-S, R-20-E AND NE/4 OF SECTION 36, T-23-S, R-19-E G&SRM, Arizona.

**THIS CLAIM EXCLUDES AND DOES NOT INCLUDE ANY PRIVATE LAND AND OR PATENTED LAND AND OR LAND WITHDRAWN FROM MINERAL ENTRY.**

The locality of this claim with reference to some natural object or permanent monument and additional information ( if any ) concerning its locality are as follows: FROM U.S.L.M 2171 TO THE NORTHWEST CORNER OF KPD #035 THE APP. BEARING OF 224° FOR THE APP. DISTANCE OF 4743 FT. NORTHERN LINE OF KPD #035 IS THE SAME AS THE SOUTHERN LINE OF KPD #021.

DATED AND POSTED on the ground this 28th day of June 2005.

LOCATOR (S): Robert Myer

AMG 366553

RECEIVED  
BUREAU OF  
LAND MANAGEMENT  
ARIZONA  
STATE OFFICE  
PHOENIX, ARIZONA  
2005 JUL 12 1:04

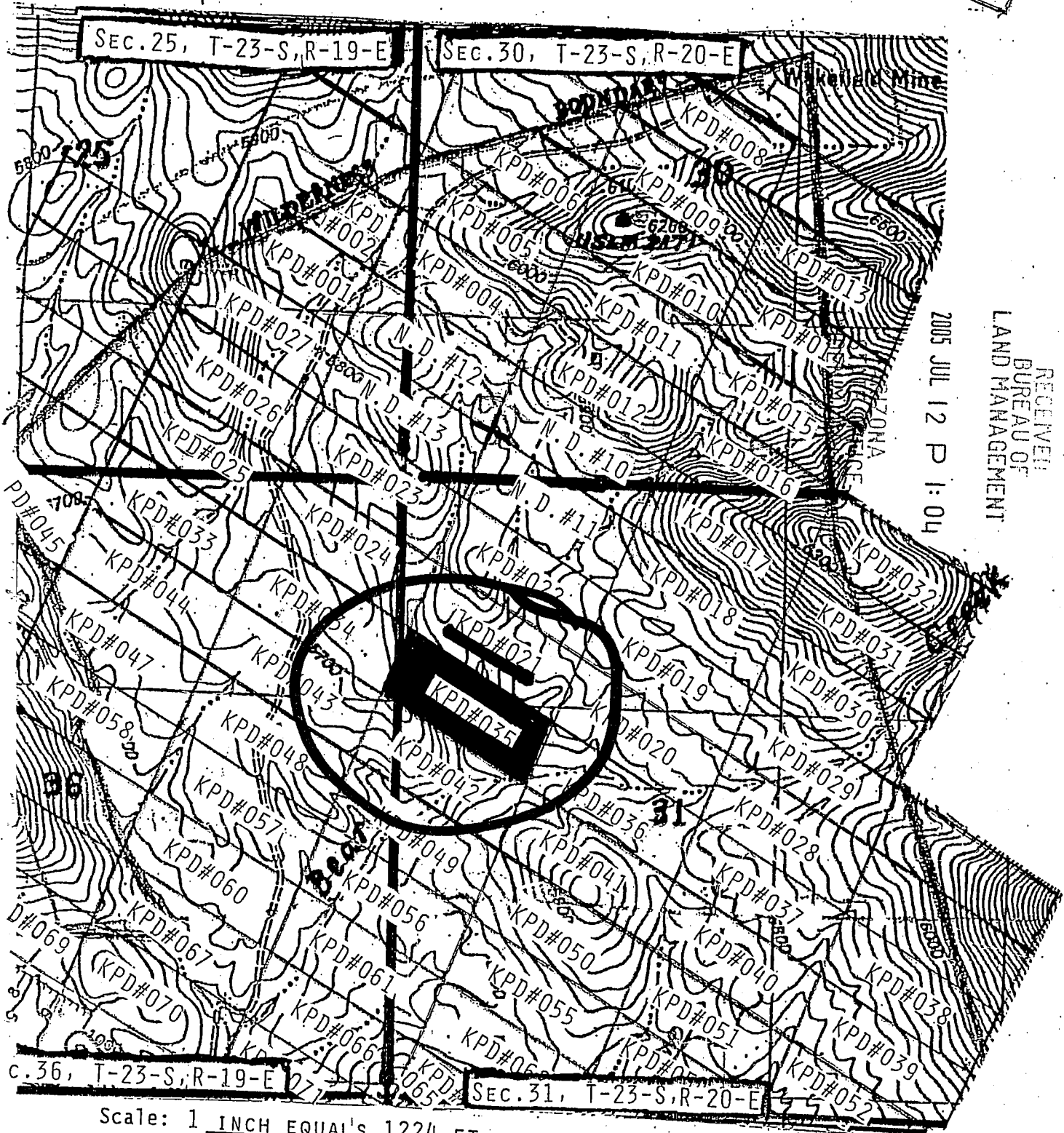
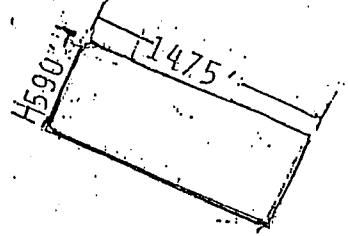
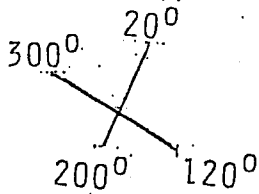
CLAIM MAP  
KPD#035

NORTH

BEARINGS IN DEGREES

Lode Placer (XX)

DISTANCES IN FEET



Scale: 1 INCH EQUALS 1224 FT.

1. The above map depicts the KPD#035 mining claim, which is located in Section (s) 36, 31, TOWNSHIP-23-SOUTH, RANGE-19-EAST & -20-EAST, G&SRM, COCHISE County, Arizona.
2. The type of corner and location monuments used are as follows:  
2X2 OR LARGER WOOD POSTS
3. The bearings and distances in degrees and feet between claim corners are as depicted on map.

LOCATION NOTICE

(LODE)

NOTICE IS HEREBY GIVEN that the KPD#043 lode mining claim has been located by P.M. Exploration LLC, whose current mailing address is 2207 Crescent Dr., Dodge City, KS 67801. The general course of this claim is ESE TO WNW and it is situated in COCHISE County, Arizona. HARTFORD MINING DISTRICT.

This Claim is 1475 Feet in length and 590 Feet in width. This claim runs from location monument on which this location notice is posted approximately 737.5 Feet in a Easterly direction to the Eastern end line and 737.5 in a Westerly direction to the Western end line. This claim is marked by six monuments, one at each corner and one at the center of each end line of the claim.

The location monument on which this notice is posted is situated within Section 36, T.-23-S., R.-19-E., G&SRM, Arizona, and this claim encompasses portions of the following quarter section (s), Section (s), Township(s) and Range (s): NE/4 OF SECTION 36, T-23-S, R-19-E G&SRM, Arizona.

**THIS CLAIM EXCLUDES AND DOES NOT INCLUDE ANY PRIVATE LAND AND OR PATENTED LAND AND OR LAND WITHDRAWN FROM MINERAL ENTRY.**

The locality of this claim with reference to some natural object or permanent monument and additional information (if any) concerning its locality are as follows: FROM U.S.L.M 2171 TO THE NORTHEAST CORNER OF KPD #043 THE APP. BEARING OF 205° FOR THE APP. DISTANCE OF 4590 FT. NORTHERN LINE OF KPD #043 IS THE SAME AS THE SOUTHERN LINE OF KPD #034.

DATED AND POSTED on the ground this 28th day of June 20 05.

LOCATOR (S): Peter Myer

AMC 366554

ARIZONA  
STATE OFFICE  
PHOENIX, ARIZONA

2005 JUL 12 P 1:00

RECEIVED  
BUREAU OF  
LAND MANAGEMENT

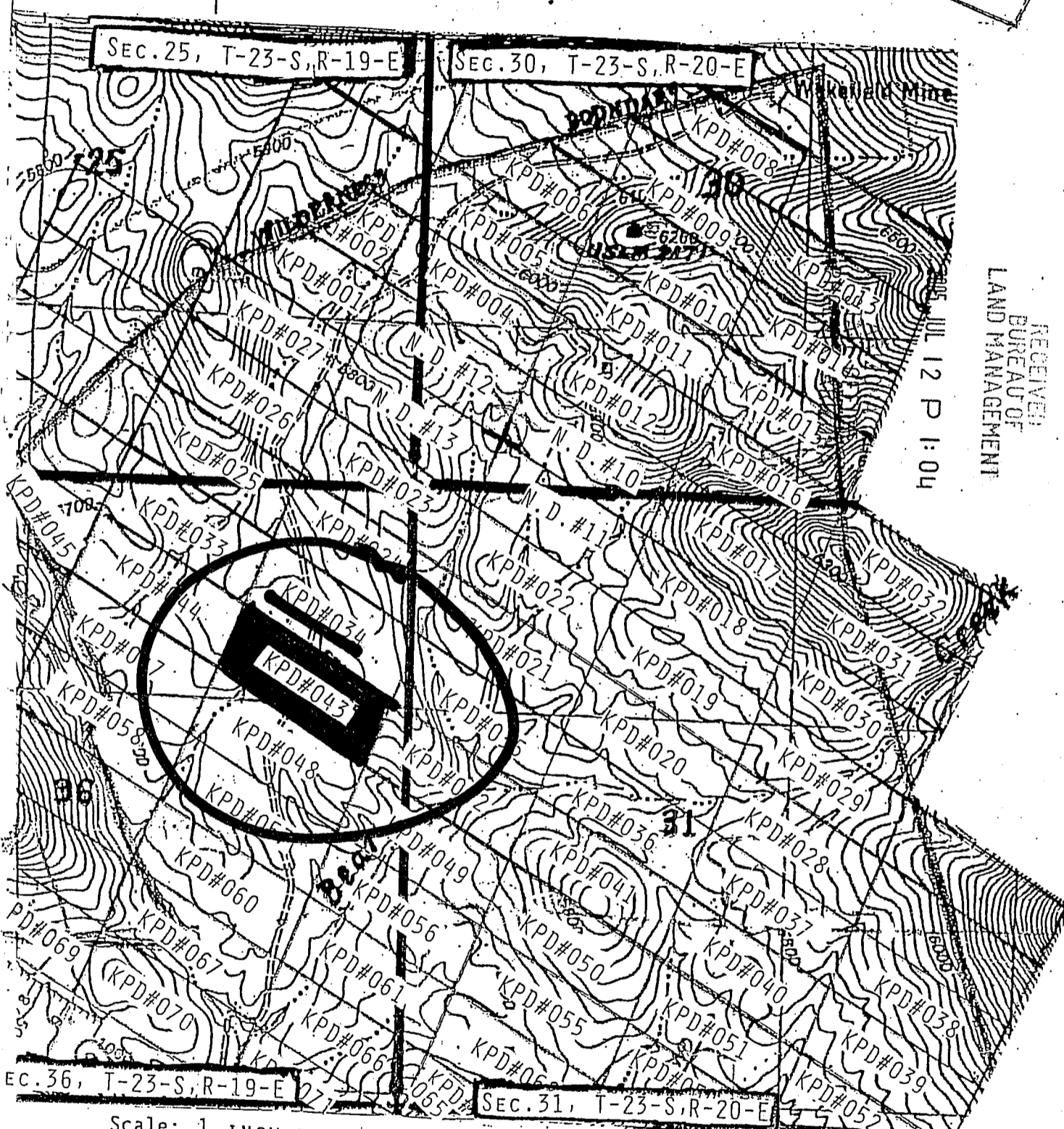
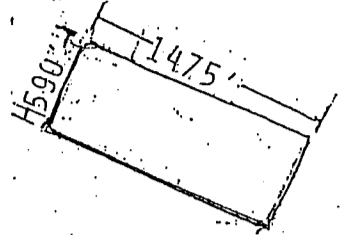
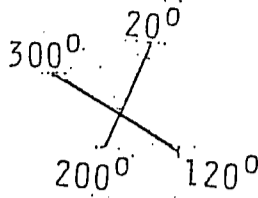
CLAIM MAP  
KPD#043

NORTH

BEARINGS IN DEGREES

Lode (XX)  
Placer

DISTANCES IN FEET



RECEIVED  
BUREAU OF  
LAND MANAGEMENT  
JUL 12 P 1:04

ANC 366554

Scale: 1 INCH EQUALS 1224 FT.

1. The above map depicts the KPD# 043 mining claim, which is located in Section (s) 36, Township 23 SOUTH, Range 19 EAST, G&SRM, COCHISE County, Arizona.
2. The type of corner and location monuments used are as follows:  
2X2 OR LARGER WOOD POSTS
3. The bearings and distances in degrees and feet between claim corners are as depicted on map.

LOCATION NOTICE

(LODE)

NOTICE IS HEREBY GIVEN that the KPD#048 lode mining claim has been located by P.M. Exploration LLC, whose current mailing address is 2207 Crescent Dr., Dodge City, KS 67801. The general course of this claim is ESE TO WNW and it is situated in COCHISE County, Arizona. HARTFORD MINING DISTRICT.

This Claim is 1475 Feet in length and 590 Feet in width. This claim runs from location monument on which this location notice is posted approximately 737.5 Feet in a Easterly direction to the Eastern end line and 737.5 in a Westerly direction to the Western end line. This claim is marked by six monuments, one at each corner and one at the center of each end line of the claim.

The location monument on which this notice is posted is situated within Section 36, T.-23-S., R.-19-E., G&SRM, Arizona, and this claim encompasses portions of the following quarter section (s), Section (s), Township(s) and Range (s): NE/4 AND SE/4 of SECTION 36, T-23-S, R-19-E G&SRM, Arizona.

**THIS CLAIM EXCLUDES AND DOES NOT INCLUDE ANY PRIVATE LAND AND OR PATENTED LAND AND OR LAND WITHDRAWN FROM MINERAL ENTRY.**

The locality of this claim with reference to some natural object or permanent monument and additional information (if any) concerning its locality are as follows: FROM U.S.L.M 2171 OF THE SOUTHEAST CORNER OF KPD #048 THE APP. BEARING OF 204.5° FOR THE APP. DISTANCE OF 5814 FT. NORTHERN LINE OF KPD #048 IS THE SAME AS THE SOUTHERN LINE OF KPD #043.

DATED AND POSTED on the ground this 28th day of June 2005.

LOCATOR (S): Peter Myer

ANC 366555

RECEIVED  
BUREAU OF  
LAND MANAGEMENT  
2005 JUL 12 P 1:00  
ARIZONA  
STATE OFFICE  
PHOENIX, ARIZONA

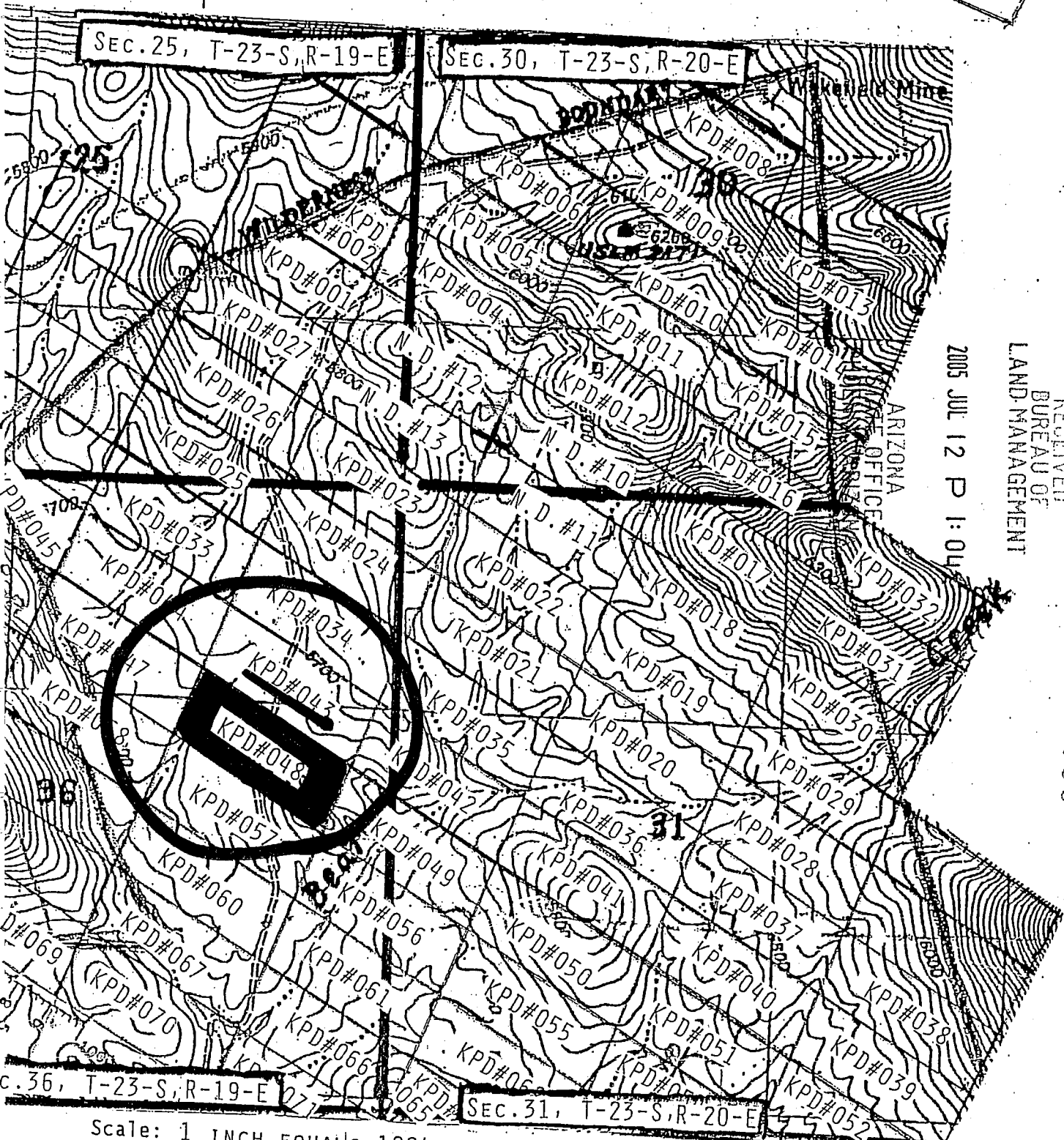
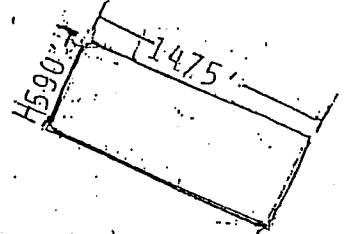
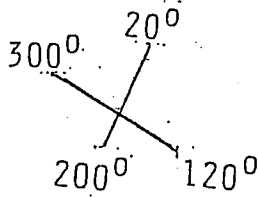
CLAIM MAP  
KPD#048

NORTH

BEARINGS IN DEGREES

Lode (XX)  
Placer ( )

DISTANCES IN FEET



RECEIVED  
BUREAU OF  
LAND MANAGEMENT

2005 JUL 12 P 1:04

AMC 366555

Scale: 1 INCH EQUALS 1224 FT.

1. The above map depicts the KPD#048 mining claim, which is located in Section (s) 36, Township -23- SOUTH, Range -19- EAST, G&SRM, COCHISE County, Arizona.
2. The type of corner and location monuments used are as follows:  
2X2 OR LARGER WOOD POSTS
3. The bearings and distances in degrees and feet between claim corners are as depicted on map.



LOCATION NOTICE

(LODE)

NOTICE IS HEREBY GIVEN that the KPD#057 lode mining claim has been located by P.M. Exploration LLC, whose current mailing address is 2207 Crescent Dr., Dodge City, KS 67801. The general course of this claim is ESE TO WNW and it is situated in COCHISE County, Arizona. HARTFORD MINING DISTRICT.

This Claim is 1475 Feet in length and 590 Feet in width. This claim runs from location monument on which this location notice is posted approximately 737.5 Feet in a Easterly direction to the Eastern end line and 737.5 in a Westerly direction to the Western end line. This claim is marked by six monuments, one at each corner and one at the center of each end line of the claim.

The location monument on which this notice is posted is situated within Section 36, T-23-S, R-19-E, G&SRM, Arizona, and this claim encompasses portions of the following quarter section (s), Section (s), Township(s) and Range (s): NE/4 AND SE/4 of SECTION 36, T-23-S, R-19-E G&SRM, Arizona.

**THIS CLAIM EXCLUDES AND DOES NOT INCLUDE ANY PRIVATE LANDS AND OR PATENTED LAND AND OR LAND WITHDRAWN FROM MINERAL ENTRY.**

The locality of this claim with reference to some natural object or permanent monument and additional information (if any) concerning its locality are as follows: FROM U.S.L.M 2171 TO THE NORTHEAST CORNER OF KPD #057 THE APP. BEARING OF 204.5° FOR THE APP. DISTANCE OF 5814 FT. NORTERN LINE OF KPD #057 IS THE SAME AS THE SOUTHERN LINE OF KPD #048.

DATED AND POSTED on the ground this 28th day of June 2005.

LOCATOR(S): Peter [Signature]

AMC 366556

RECEIVED  
BUREAU OF  
LAND MANAGEMENT  
2005 JUL 12 11:04  
ARIZONA  
STATE OFFICE  
PHENIX, ARIZONA

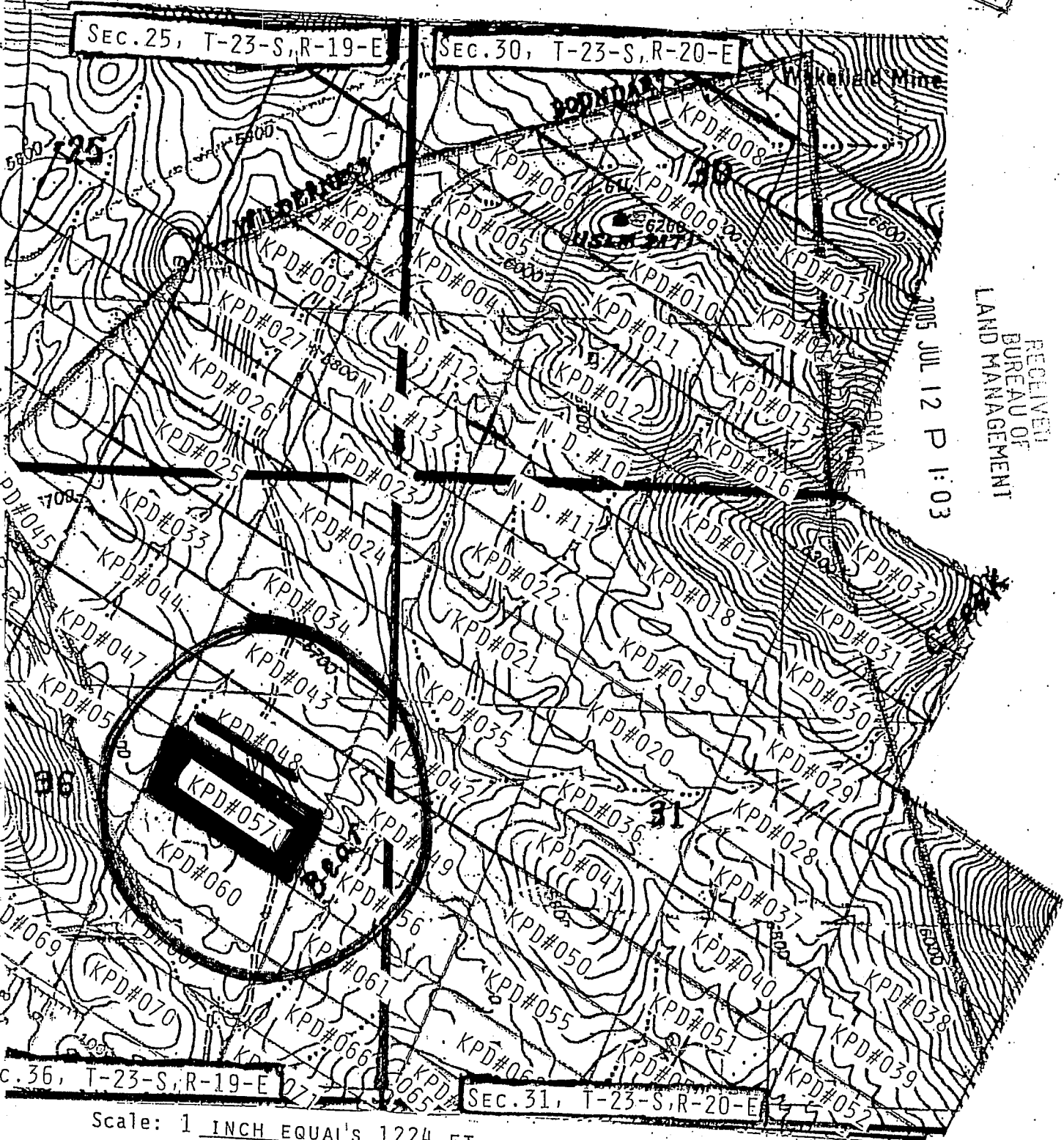
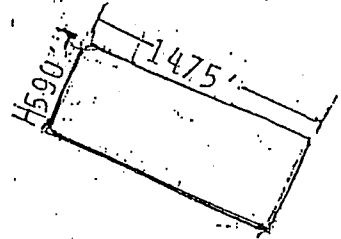
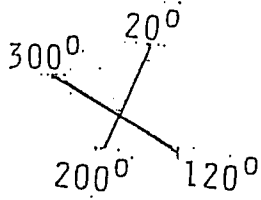
CLAIM MAP  
KPD#057

NORTH

BEARINGS IN DEGREES

Lode Placer (XX)

DISTANCES IN FEET



RECEIVED  
BUREAU OF  
LAND MANAGEMENT  
2005 JUL 12 P 1:03

AMC 366556

Scale: 1 INCH EQUALS 1224 FT.

1. The above map depicts the KPD# 057 mining claim, which is located in Section (s) 36, Township 23 SOUTH, Range 19 EAST, G&SRM, COCHISE County, Arizona.
2. The type of corner and location monuments used are as follows:  
2X2 OR LARGER WOOD POSTS
3. The bearings and distances in degrees and feet between claim corners are as depicted on map.

LOCATION NOTICE

(LODE)

NOTICE IS HEREBY GIVEN that the KPD#060 lode mining claim has been located by P.M. Exploration LLC, whose current mailing address is 2207 Crescent Dr., Dodge City, KS 67801. The general course of this claim is ESE TO WNW and it is situated in COCHISE County, Arizona. HARTFORD MINING DISTRICT.

This Claim is 1475 Feet in length and 590 Feet in width. This claim runs from location monument on which this location notice is posted approximately 737.5 Feet in a Easterly direction to the Eastern end line and 737.5 in a Westerly direction to the Western end line. This claim is marked by six monuments, one at each corner and one at the center of each end line of the claim.

The location monument on which this notice is posted is situated within Section 36, T-23-S, R-19-E, G&SRM, Arizona, and this claim encompasses portions of the following quarter section (s), Section (s), Township(s) and Range (s): SE/4 of SECTION 36, T-23-S, R-19-E G&SRM, Arizona.

**THIS CLAIM EXCLUDES AND DOES NOT INCLUDE ANY PRIVATE LAND AND OR PATENTED LAND AND OR LAND WITHDRAWN FROM MINERAL ENTRY.**

The locality of this claim with reference to some natural object or permanent monument and additional information ( if any ) concerning its locality are as follows: FROM U.S.L.M 2171 TO THE SOUTHEAST CORNER OF KPD #060 THE APP. BEARING OF 204° FOR THE APP. DISTANCE OF 6809 FT. NORTERN LINE OF KPD #060 IS THE SAME AS THE SOUTHERN LINE OF KPD #057.

DATED AND POSTED on the ground this 28th day of June 20 05.

ARIZONA  
STATE OFFICE  
PHOENIX, ARIZONA

2005 JUL 12 P 1:03

LOCATOR (S): Peter Meyer

RECEIVED  
BUREAU OF  
LAND MANAGEMENT

AMC 366557

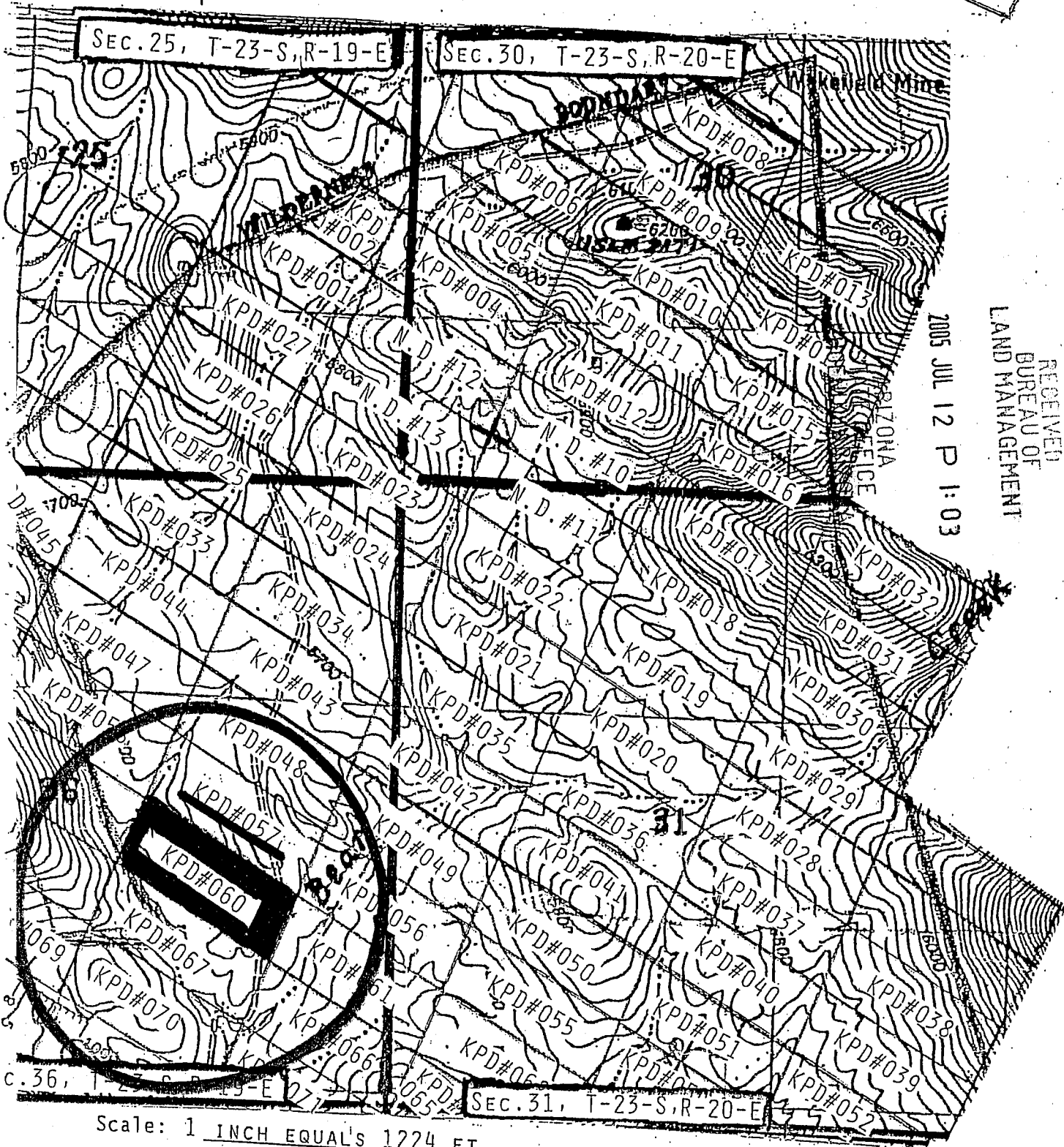
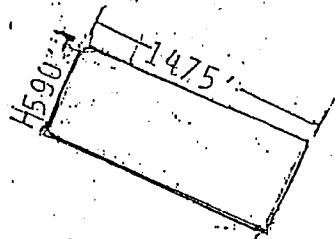
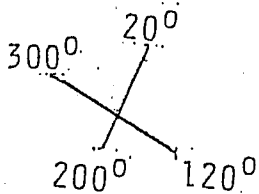
CLAIM MAP  
KPD#060

NORTH

BEARINGS IN DEGREES

Lode Placer (XX)

DISTANCES IN FEET



Scale: 1 INCH EQUALS 1224 FT.

1. The above map depicts the KPD#060 mining claim, which is located in Section (s) 36, Township -23- SOUTH, Range -19- EAST, G&SRM, COCHISE County, Arizona.
2. The type of corner and location monuments used are as follows:  
2X2 OR LARGER WOOD POSTS
3. The bearings and distances in degrees and feet between claim corners are as depicted on map.



Input Parameters for Geographic Report with Land

System Id = CR

Admin State = AZ

Geo State =

Casetype begins with

Case Disp Txt = AUTHORIZED, PENDING

Mer Twp Rng = 14 0230S 0190E

Mtrs =

Commodity =

Pending Org =

Section = 025, 036

Total Rows Returned: 2

RUN TIME: 10:25 AM

UNITED STATES DEPARTMENT OF INTERIOR  
BUREAU OF LAND MANAGEMENT  
GEOGRAPHIC REPORT WITH LAND  
Sorted by Serial Number

RUN DATE: 08/03/2005  
Page 1 of 1

Serial Number: AZA 028556  
Total Case Acres: 20,131.000

<u>Casetype</u>	<u>Case Disp</u>	14	0230S	0190E	<u>Sect</u>	<u>Sur Typ</u>	<u>Sur Num</u>	<u>Suff</u>	<u>Subdivision</u>	<u>Act Pend</u>
232107	AUTHORIZED				025	FF		1	M&B;	
					036			1		

Input Parameters for Geographic Report with Land

System Id = CR

Admin State = AZ

Geo State =

Casetype begins with

Case Disp Txt = AUTHORIZED, PENDING

Mer Twp Rng = 14 0230S 0200E

Mtrs =

Commodity =

Pending Org =

Section = 030, 031

Total Rows Returned: 2



RUN TIME: 10:24 AM

UNITED STATES DEPARTMENT OF INTERIOR  
BUREAU OF LAND MANAGEMENT  
GEOGRAPHIC REPORT WITH LAND  
Sorted by Serial Number

RUN DATE: 08/03/2005  
Page 1 of 1

Serial Number: AZA 028556  
Total Case Acres: 20,131.000

<u>Casetype</u>	<u>Case Disp</u>	14	0230S	0200E	<u>Sect</u>	<u>Sur Typ</u>	<u>Sur Num</u>	<u>Suff</u>	<u>Subdivision</u>	<u>Act Pend</u>
232107	AUTHORIZED				030	FF		1	M&B;	
					031			1		

